



# Comment on suggestions 4

Benjamin Close

29 pages

## VIC Redistribution edits

Should read Chisholm gains 13651 electors and 14974 projected electors from SA2 212051326 from Hotham. Instead of SA2 216011408.

I also missed a section of Hotham SA2 208021180 that would become disconnected from the division namely the 4985 electors and 5469 projected electors. Removing the Huntingdale SA2 and sending it to Chisholm would force Hotham under the required projected enrollment this can be solved by Hotham taking the 2280 electors and 2500 projected electors from Clayton North SA2 212051567 and gains 880 electors and 965 projected electors from Mulgrave SA2 212051325 from Chisholm.

This change would increase Chisholm to 116002 electors and 127206 projected electors and would decrease Hotham to 112895 electors and 124837 projected electors.

Chisholm – Current Enrollment 110672 – Projected enrollment 121345

After redistribution – Enrollment 116002 – Projected enrollment 127206

Hotham – Current Enrollment 117704 – Projected enrollment 128957

After redistribution – Enrollment 112895 – Projected enrollment 124837

I missed Flinders in my submission however this would remain the same and unchanged

Flinders – Current Enrollment 114469 – Projected enrollment 124658

After redistribution – Enrollment 114469 – Projected enrollment 124658

Bruce should read:

Bruce gains 7734 electors and 8463 projected electors from SA2 212031562 and gains 7476 electors and 8196 projected electors from SA2 212031561 from Holt and gains 476 electors and 523 projected electors from SA2 212021299, gains 11732 electors and 12752 projected electors from SA2 212021553 and gains 6680 electors and 7320 projected electors from SA2 212021293 from La Trobe.

Should read Gorton gains 14 electors and 15 projected electors from SA2 210041359 from Hawke. Instead of SA2 210041539.

Goldstein would gain the 716 electors and 786 projected electors from SA2 208021182 Ormond from Macnamara as well due to it becoming disconnected from the rest. This change would increase Goldstein to 111270 electors and 123623 projected electors and would decrease Macnamara to 117142 electors and 129014 projected electors.

Goldstein – Current Enrollment 111083 – Projected enrollment 121366

After redistribution – Enrollment 111270 – Projected enrollment 123623

Macnamara – Current enrollment 112881 – Projected enrollment 124756

After redistribution – Enrollment 117142 – Projected enrollment 129014

Due to the area around Lexton from SA2 201031013 – Avoca becoming disconnected due to Beaufort being transferred to Ballarat the voter in this can be transferred to Ballarat. Due to transferring the

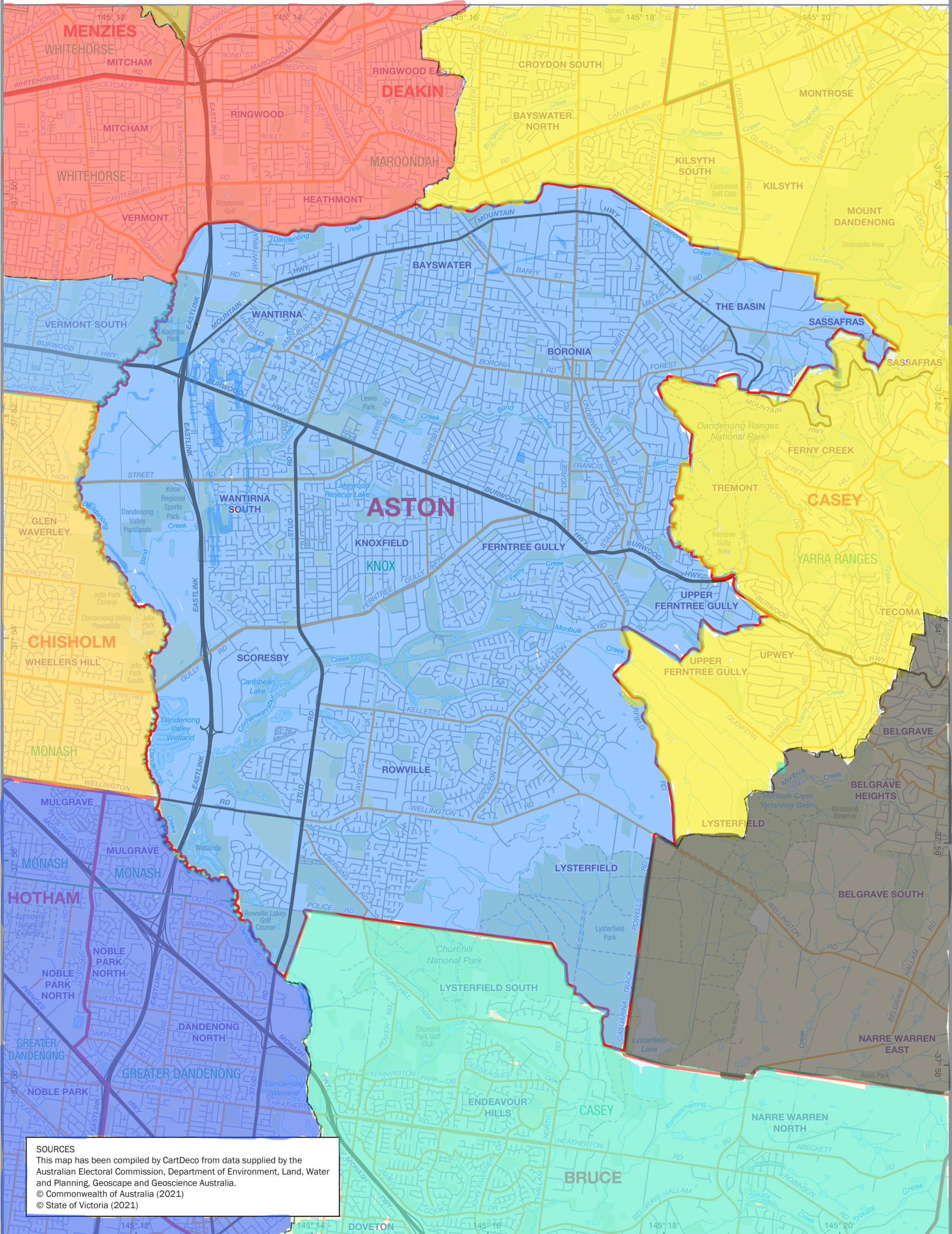
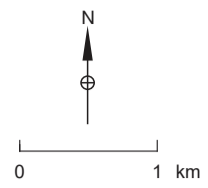
remainder of Avoca would cause Wannon to become just short of voters im proposing just the disconnected area be transferred to Ballarat this should leave Wannon just within tolerance. I have coloured this area Orange. Should it be short the SA2 of Avoca can be transferred from Mallee to Wannon to reconnect Avoca into a A2 lying solely within Wannon.



July 2021  
**MAP OF THE COMMONWEALTH  
 ELECTORAL DIVISION OF  
 ASTON**

Name and Boundary of  
 Electoral Division  
 Names and Boundaries of  
 adjoining Electoral Divisions  
 Names and Boundaries of  
 Local Government Areas (2021)

**ASTON**  
**DEAKIN**  
**KNOX**



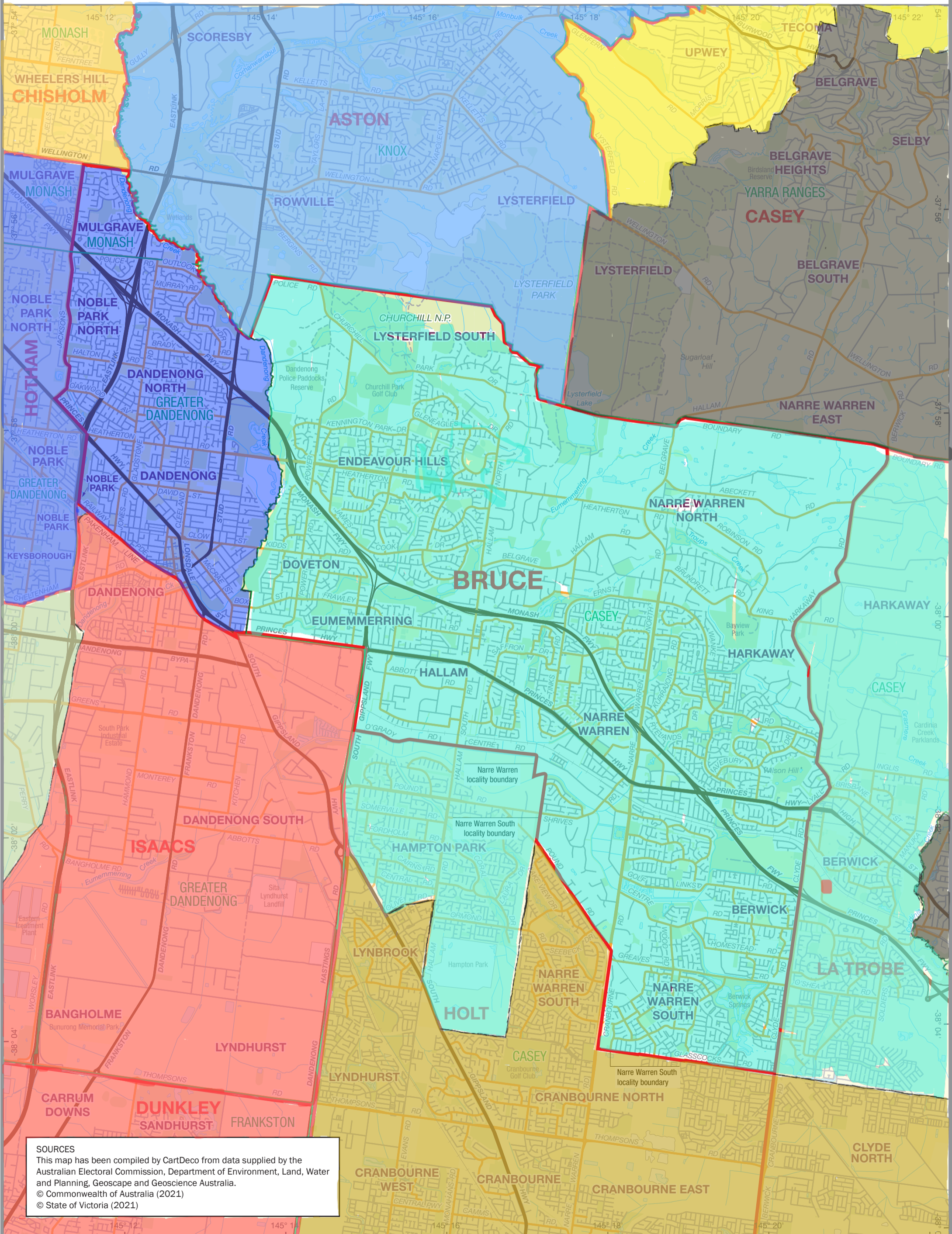
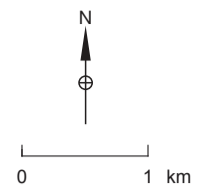
**SOURCES**  
 This map has been compiled by CartDeco from data supplied by the Australian Electoral Commission, Department of Environment, Land, Water and Planning, Geoscape and Geoscience Australia.  
 © Commonwealth of Australia (2021)  
 © State of Victoria (2021)



July 2021  
**MAP OF THE COMMONWEALTH  
 ELECTORAL DIVISION OF  
 BRUCE**

Name and Boundary of  
 Electoral Division  
 Names and Boundaries of  
 adjoining Electoral Divisions  
 Names and Boundaries of  
 Local Government Areas (2021)

**BRUCE**  
**ISAACS**  
**CASEY**



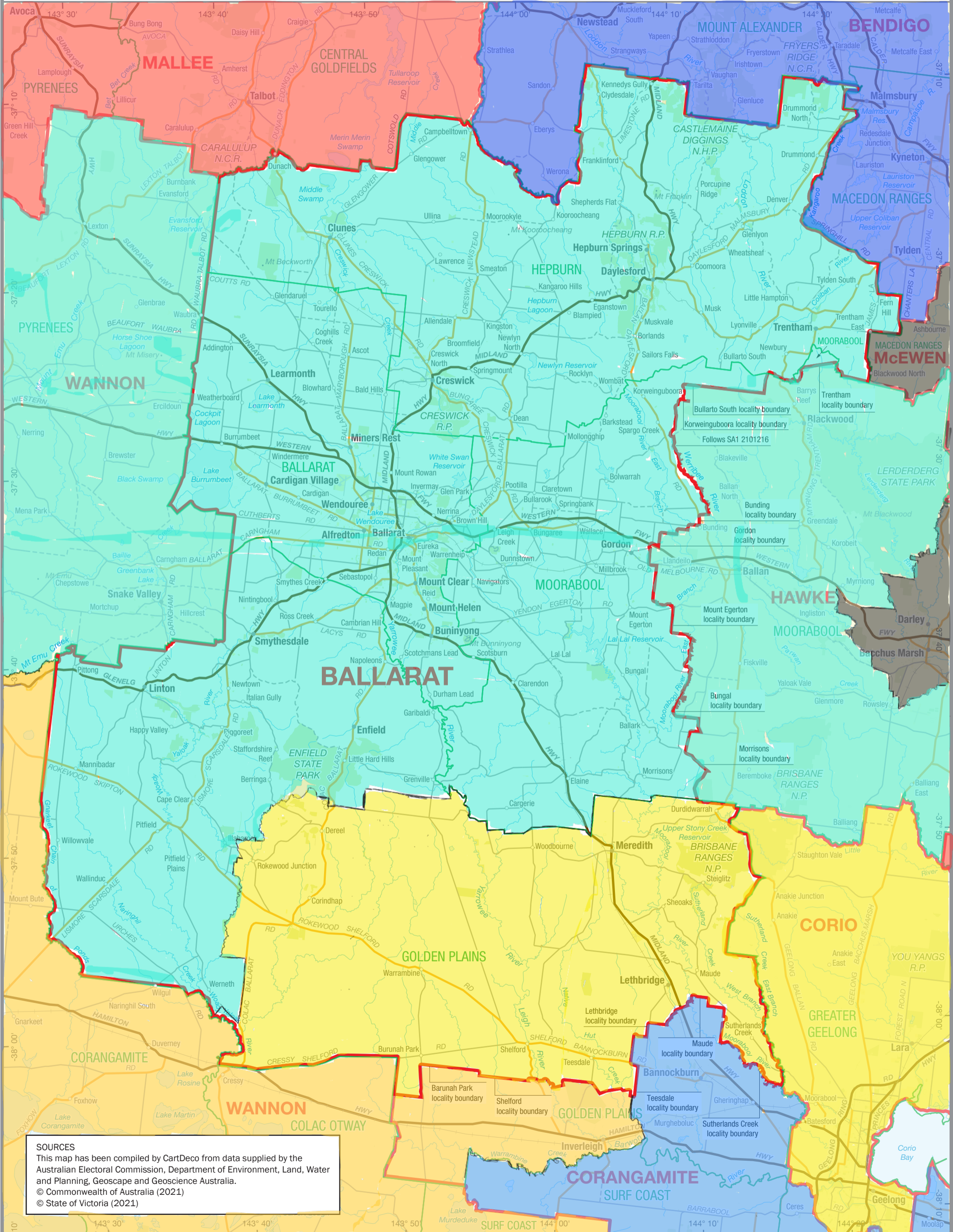
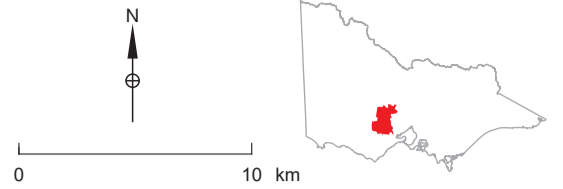
**SOURCES**  
 This map has been compiled by CartDeco from data supplied by the Australian Electoral Commission, Department of Environment, Land, Water and Planning, Geoscape and Geoscience Australia.  
 © Commonwealth of Australia (2021)  
 © State of Victoria (2021)



July 2021  
**MAP OF THE COMMONWEALTH  
 ELECTORAL DIVISION OF  
 BALLARAT**

Name and Boundary of  
 Electoral Division  
 Names and Boundaries of  
 adjoining Electoral Divisions  
 Names and Boundaries of  
 Local Government Areas (2021)

**BALLARAT**  
**HAWKE**  
**BALLARAT**



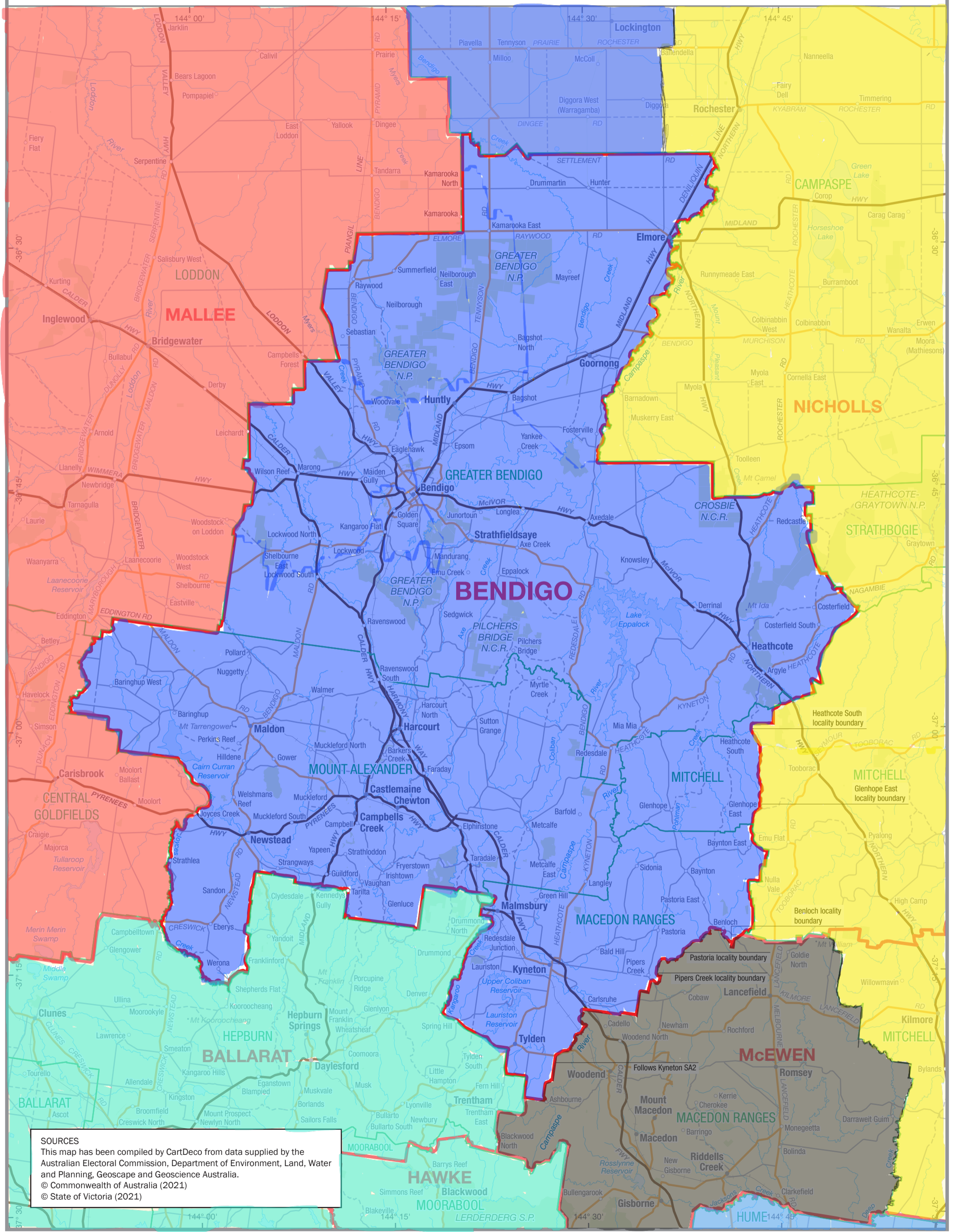
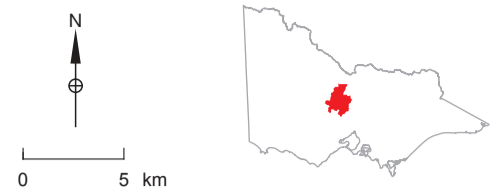
**SOURCES**  
 This map has been compiled by CartDeco from data supplied by the Australian Electoral Commission, Department of Environment, Land, Water and Planning, Geoscape and Geoscience Australia.  
 © Commonwealth of Australia (2021)  
 © State of Victoria (2021)



July 2021  
**MAP OF THE COMMONWEALTH  
 ELECTORAL DIVISION OF  
 BENDIGO**

Name and Boundary of  
 Electoral Division  
 Names and Boundaries of  
 adjoining Electoral Divisions  
 Names and Boundaries of  
 Local Government Areas (2021)

**BENDIGO**  
**NICHOLLS**  
**MOUNT ALEXANDER**



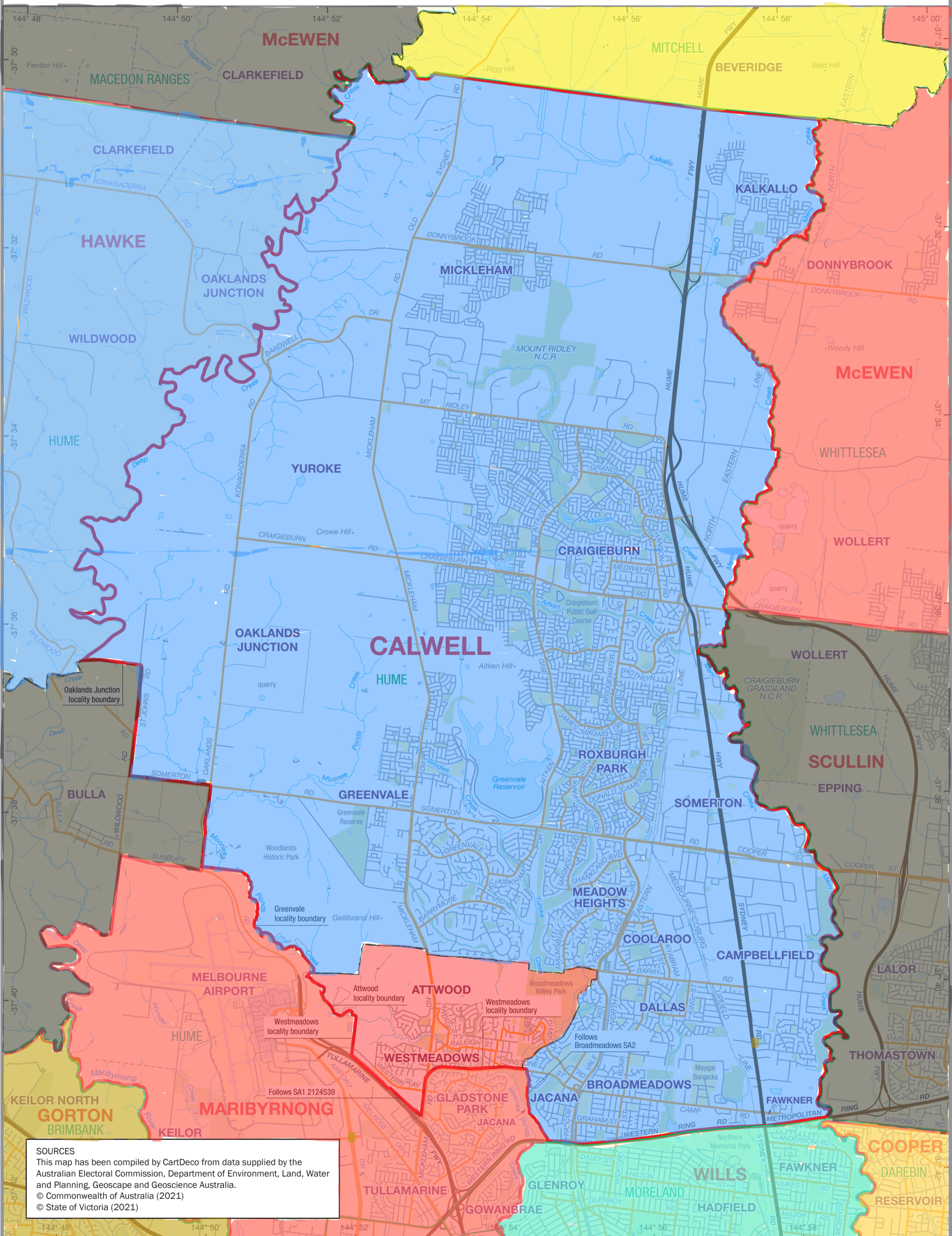
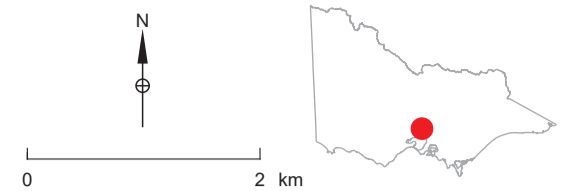
**SOURCES**  
 This map has been compiled by CartDeco from data supplied by the Australian Electoral Commission, Department of Environment, Land, Water and Planning, Geoscape and Geoscience Australia.  
 © Commonwealth of Australia (2021)  
 © State of Victoria (2021)



July 2021  
**MAP OF THE COMMONWEALTH  
 ELECTORAL DIVISION OF  
 CALWELL**

Name and Boundary of  
 Electoral Division  
 Names and Boundaries of  
 adjoining Electoral Divisions  
 Names and Boundaries of  
 Local Government Areas (2021)

**CALWELL**  
**HAWKE**  
**HUME**



**SOURCES**  
 This map has been compiled by CartDeco from data supplied by the Australian Electoral Commission, Department of Environment, Land, Water and Planning, Geoscape and Geoscience Australia.  
 © Commonwealth of Australia (2021)  
 © State of Victoria (2021)

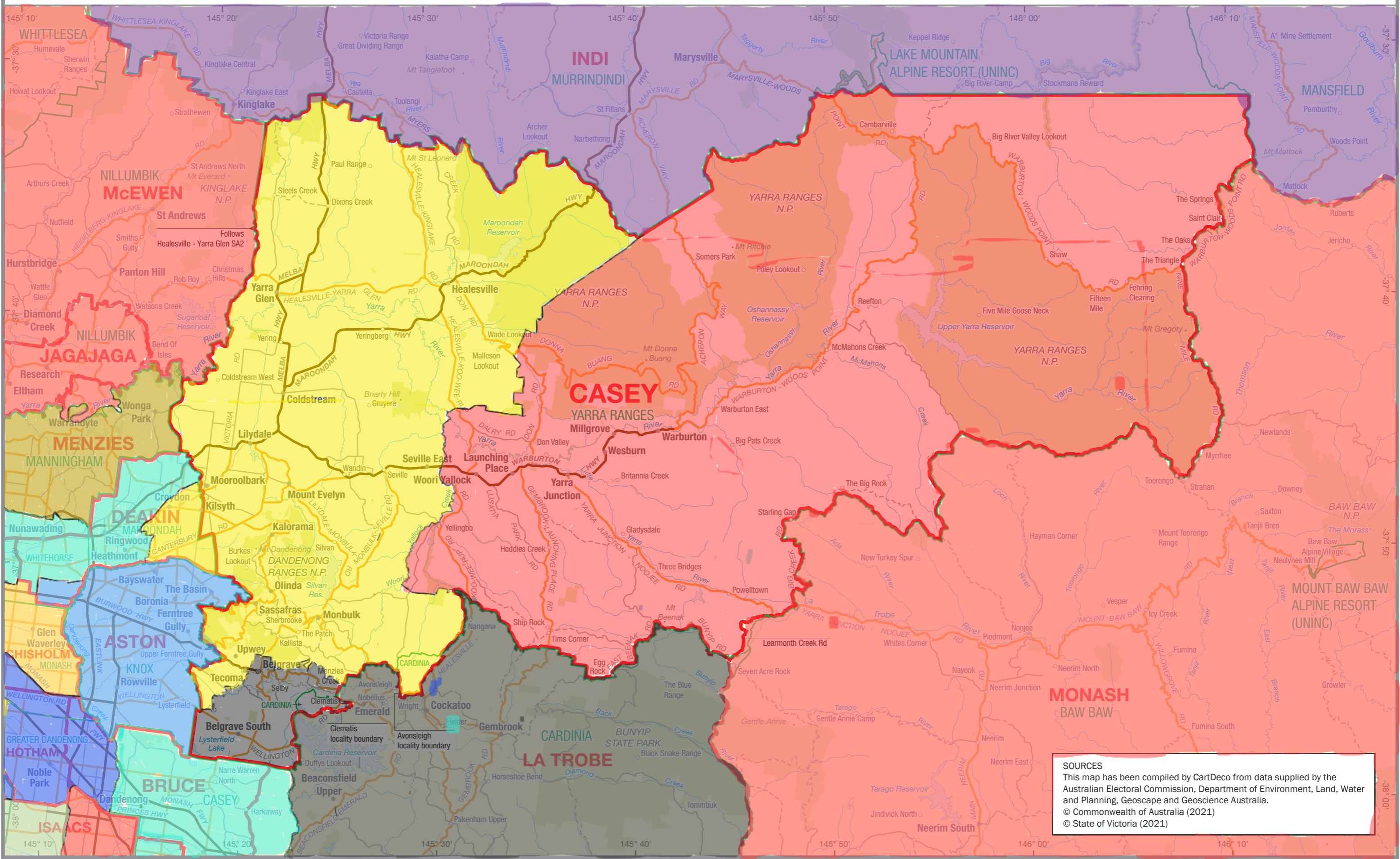
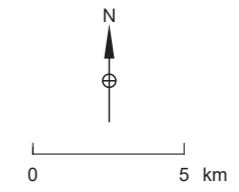




July 2021  
**MAP OF THE COMMONWEALTH  
 ELECTORAL DIVISION OF  
 CASEY**

Name and Boundary of  
 Electoral Division  
 Names and Boundaries of  
 adjoining Electoral Divisions  
 Names and Boundaries of  
 Local Government Areas (2021)

**CASEY**  
**INDI**  
**YARRA RANGES**



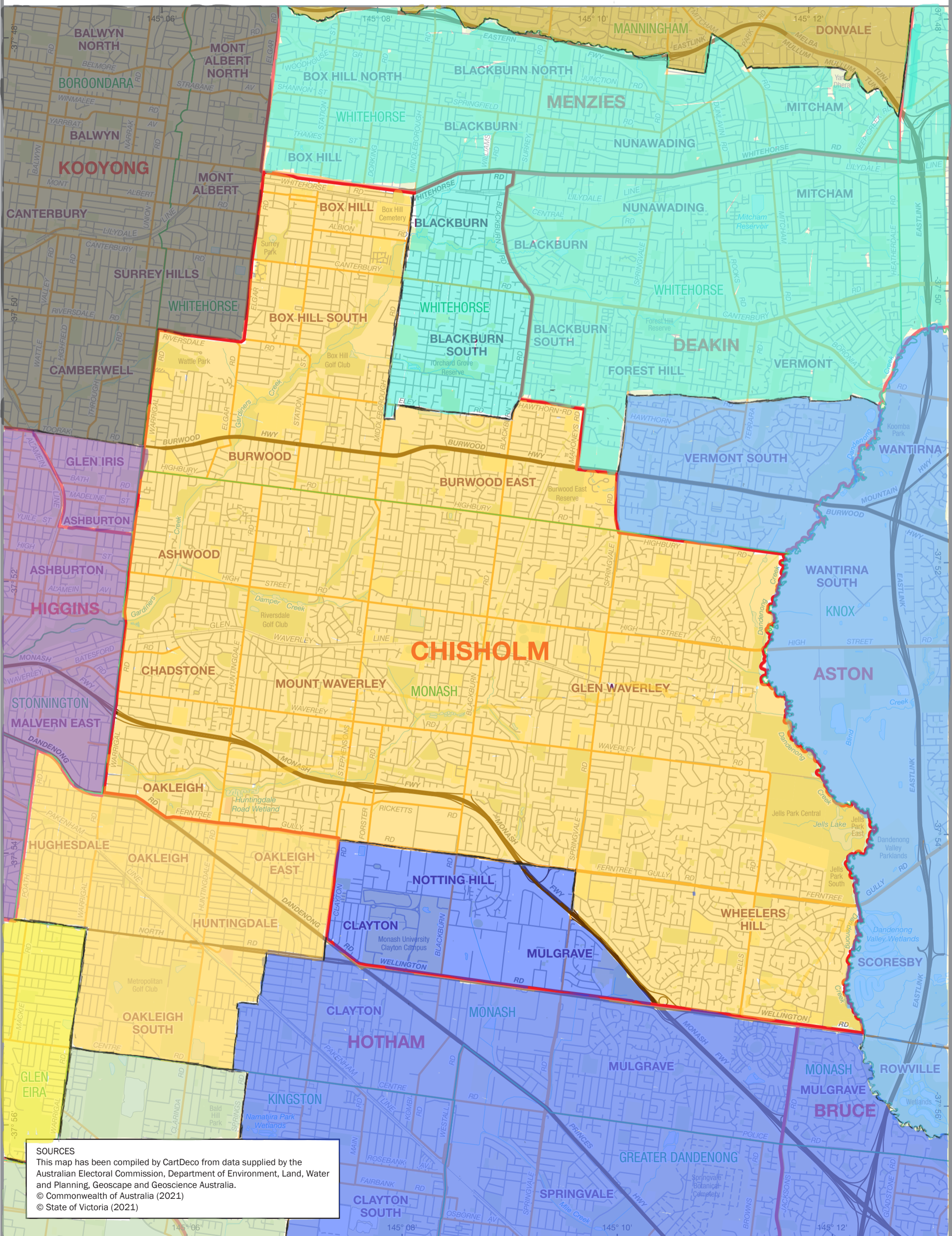
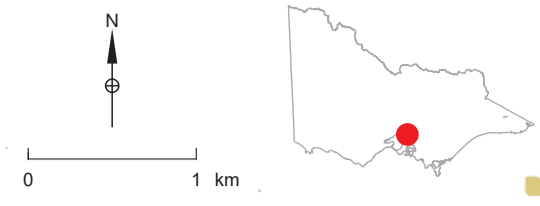
**SOURCES**  
 This map has been compiled by CartDeco from data supplied by the Australian Electoral Commission, Department of Environment, Land, Water and Planning, Geoscape and Geoscience Australia.  
 © Commonwealth of Australia (2021)  
 © State of Victoria (2021)



July 2021  
**MAP OF THE COMMONWEALTH  
 ELECTORAL DIVISION OF  
 CHISHOLM**

Name and Boundary of  
 Electoral Division  
 Names and Boundaries of  
 adjoining Electoral Divisions  
 Names and Boundaries of  
 Local Government Areas (2021)

**CHISHOLM**  
**DEAKIN**  
**MONASH**



**SOURCES**  
 This map has been compiled by CartDeco from data supplied by the Australian Electoral Commission, Department of Environment, Land, Water and Planning, Geoscape and Geoscience Australia.  
 © Commonwealth of Australia (2021)  
 © State of Victoria (2021)

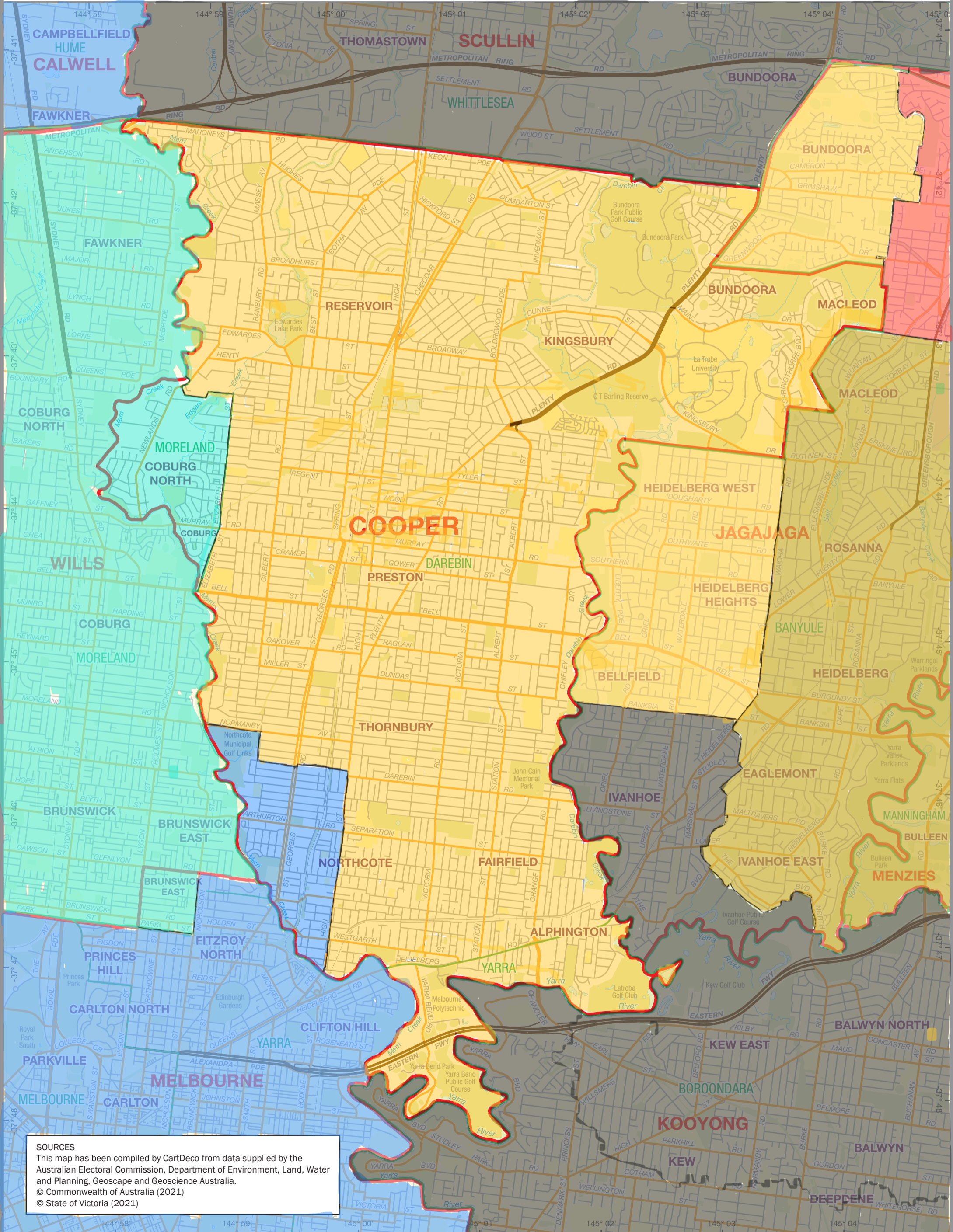
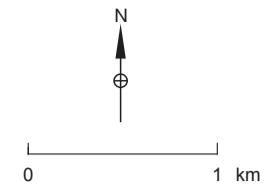




July 2021  
**MAP OF THE COMMONWEALTH  
 ELECTORAL DIVISION OF  
 COOPER**

Name and Boundary of  
 Electoral Division  
 Names and Boundaries of  
 adjoining Electoral Divisions  
 Names and Boundaries of  
 Local Government Areas (2021)

**COOPER**  
**SCULLIN**  
**DAREBIN**



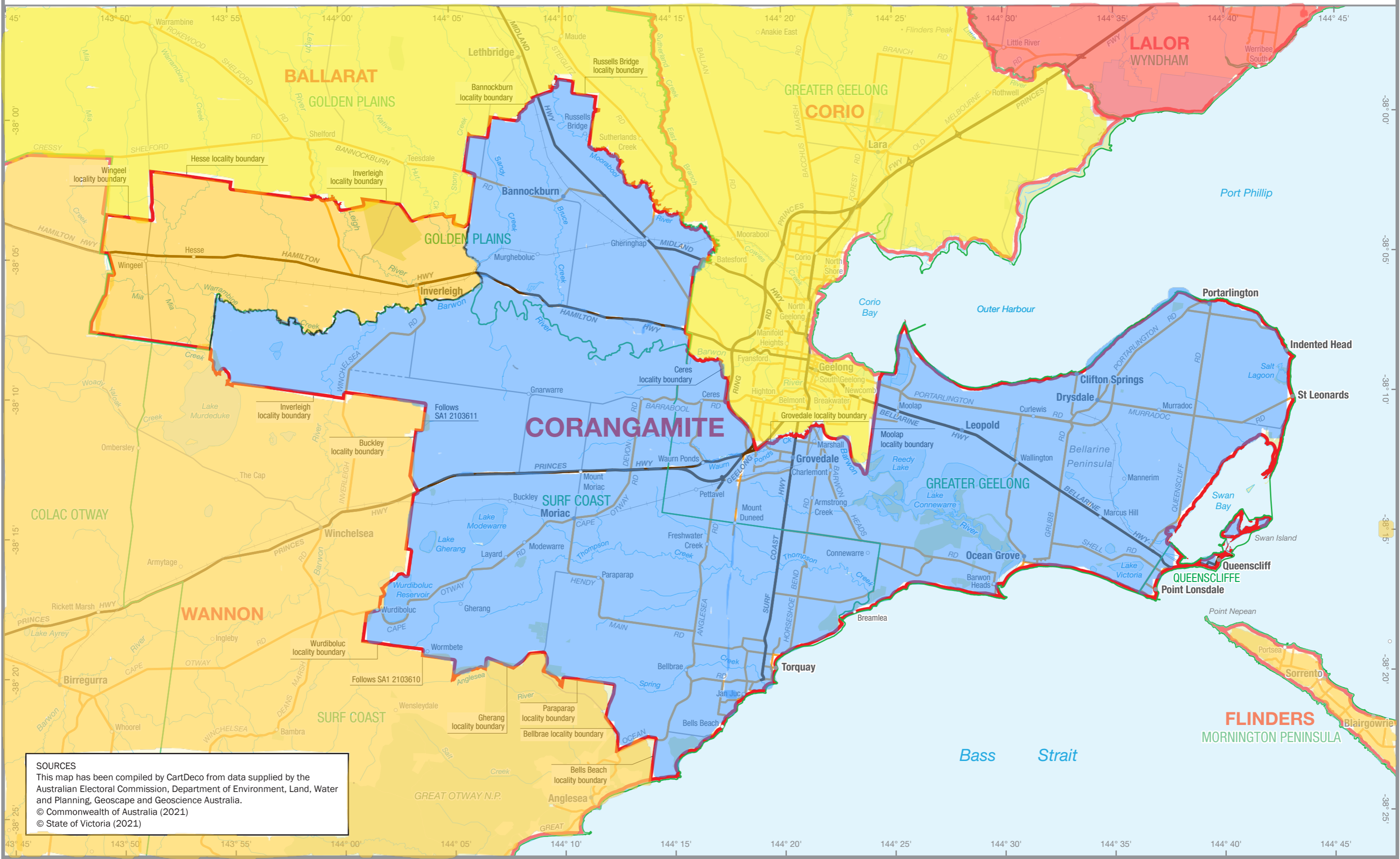
**SOURCES**  
 This map has been compiled by CartDeco from data supplied by the Australian Electoral Commission, Department of Environment, Land, Water and Planning, Geoscape and Geoscience Australia.  
 © Commonwealth of Australia (2021)  
 © State of Victoria (2021)



July 2021  
**MAP OF THE COMMONWEALTH  
 ELECTORAL DIVISION OF  
 CORANGAMITE**

Name and Boundary of  
 Electoral Division  
 Names and Boundaries of  
 adjoining Electoral Divisions  
 Names and Boundaries of  
 Local Government Areas (2021)

**CORANGAMITE**  
**CORIO**  
**SURF COAST**



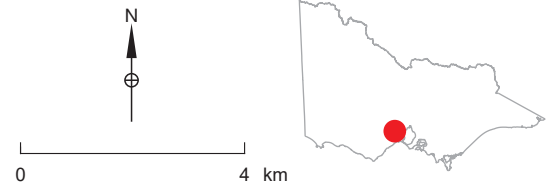
**SOURCES**  
 This map has been compiled by CartDeco from data supplied by the Australian Electoral Commission, Department of Environment, Land, Water and Planning, Geoscape and Geoscience Australia.  
 © Commonwealth of Australia (2021)  
 © State of Victoria (2021)



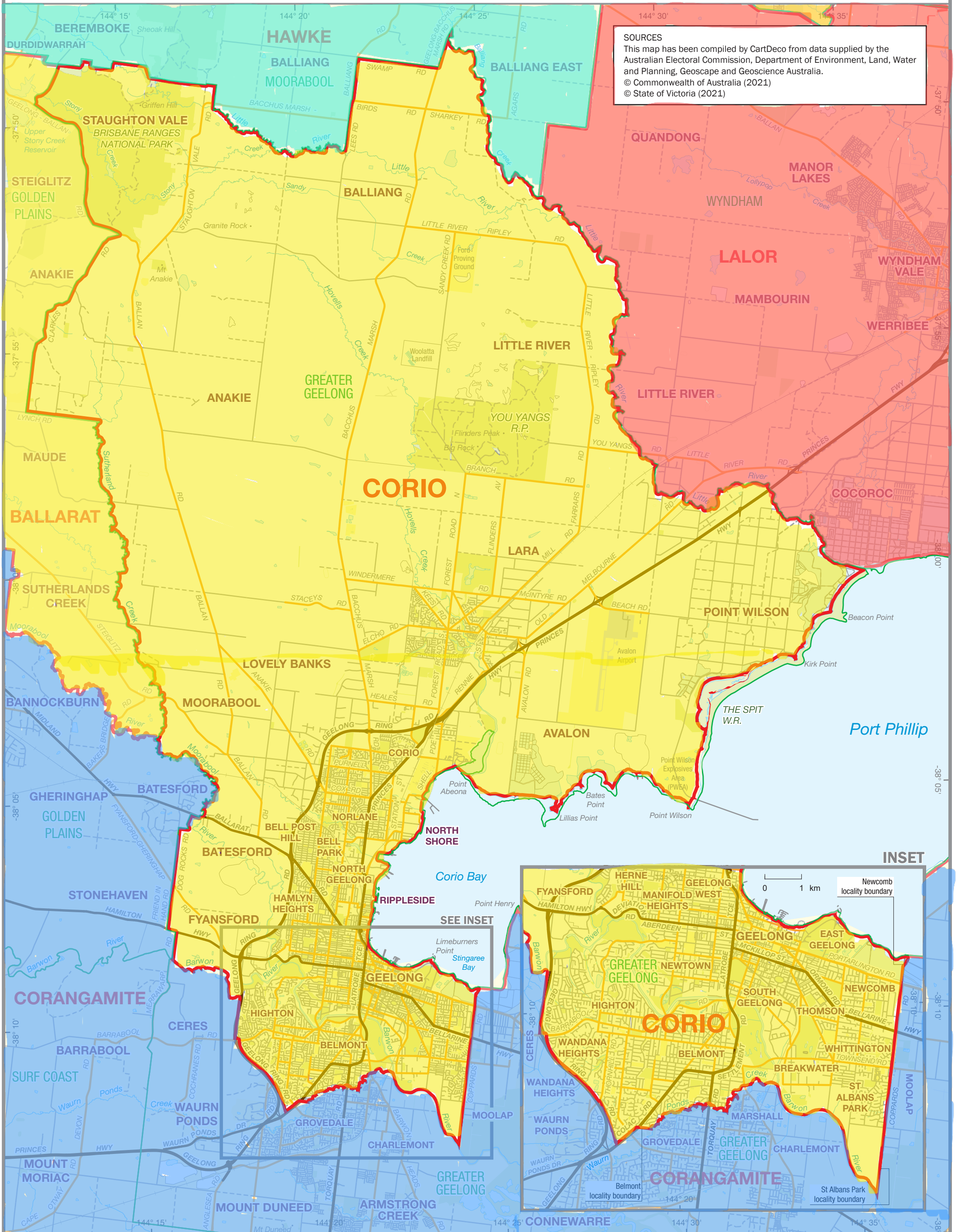
July 2021  
**MAP OF THE COMMONWEALTH  
 ELECTORAL DIVISION OF  
 CORIO**

Name and Boundary of  
 Electoral Division  
 Names and Boundaries of  
 adjoining Electoral Divisions  
 Names and Boundaries of  
 Local Government Areas (2021)

**CORIO**  
**HAWKE**  
**GREATER GEELONG**



**SOURCES**  
 This map has been compiled by CartDeco from data supplied by the Australian Electoral Commission, Department of Environment, Land, Water and Planning, Geoscape and Geoscience Australia.  
 © Commonwealth of Australia (2021)  
 © State of Victoria (2021)

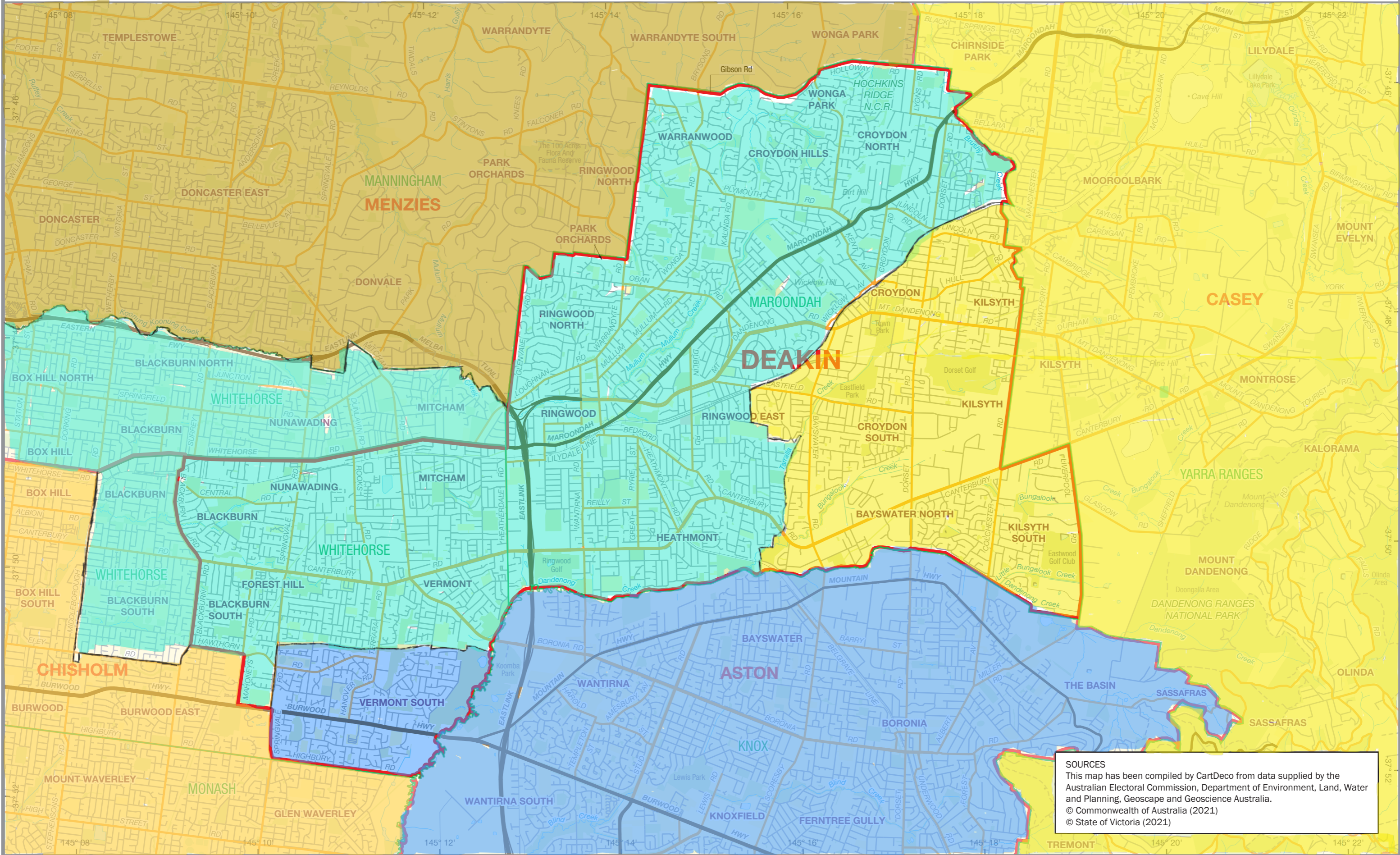
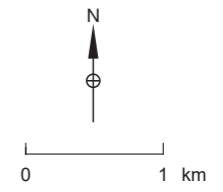




July 2021  
**MAP OF THE COMMONWEALTH  
 ELECTORAL DIVISION OF  
 DEAKIN**

Name and Boundary of  
 Electoral Division  
 Names and Boundaries of  
 adjoining Electoral Divisions  
 Names and Boundaries of  
 Local Government Areas (2021)

**DEAKIN**  
**CASEY**  
**WHITEHORSE**



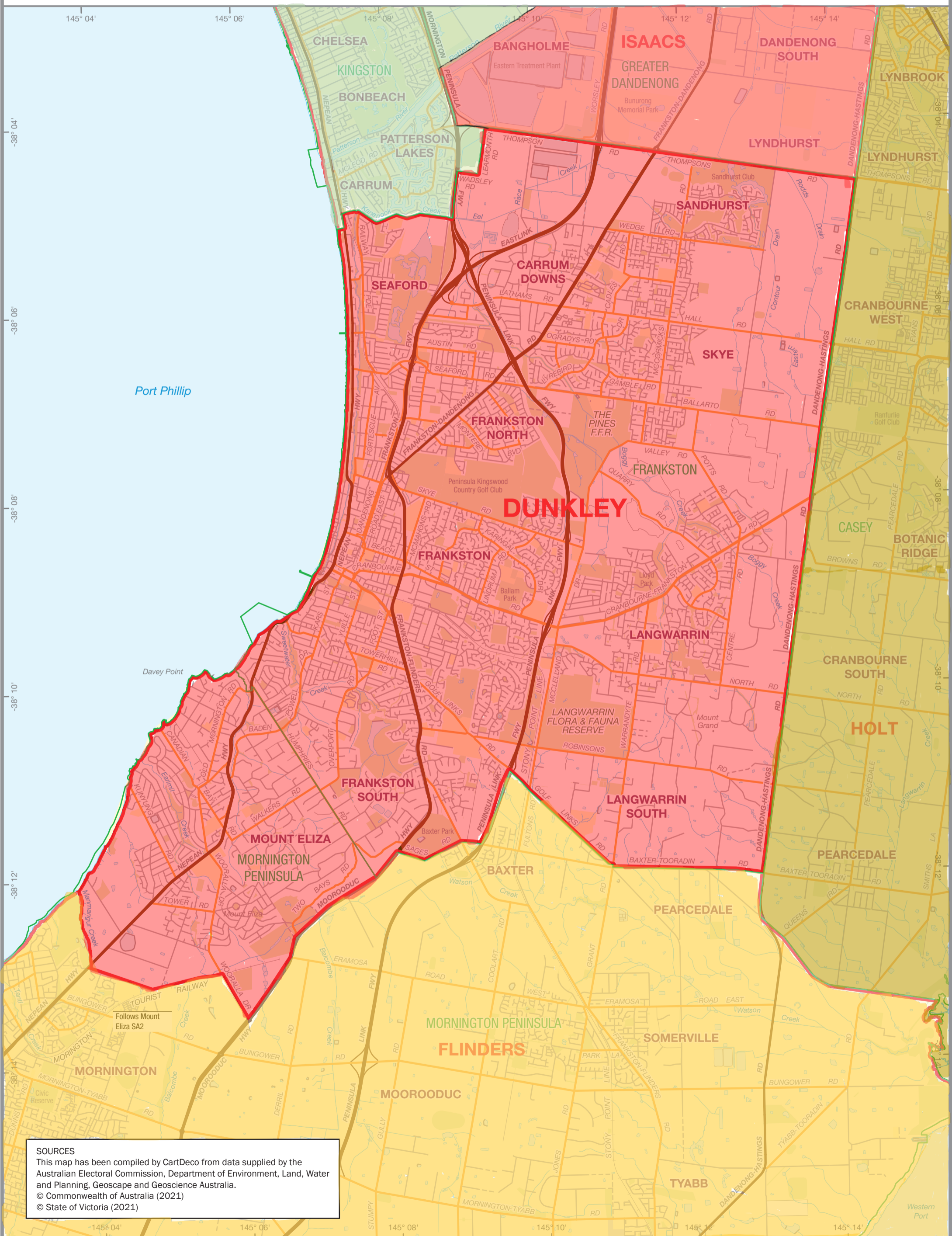
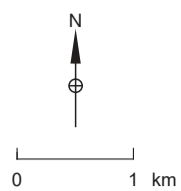
**SOURCES**  
 This map has been compiled by CartDeco from data supplied by the Australian Electoral Commission, Department of Environment, Land, Water and Planning, Geoscape and Geoscience Australia.  
 © Commonwealth of Australia (2021)  
 © State of Victoria (2021)



July 2021  
**MAP OF THE COMMONWEALTH  
 ELECTORAL DIVISION OF  
 DUNKLEY**

Name and Boundary of  
 Electoral Division  
 Names and Boundaries of  
 adjoining Electoral Divisions  
 Names and Boundaries of  
 Local Government Areas (2021)

**DUNKLEY**  
**HOLT**  
**FRANKSTON**



**SOURCES**  
 This map has been compiled by CartDeco from data supplied by the Australian Electoral Commission, Department of Environment, Land, Water and Planning, Geoscape and Geoscience Australia.  
 © Commonwealth of Australia (2021)  
 © State of Victoria (2021)

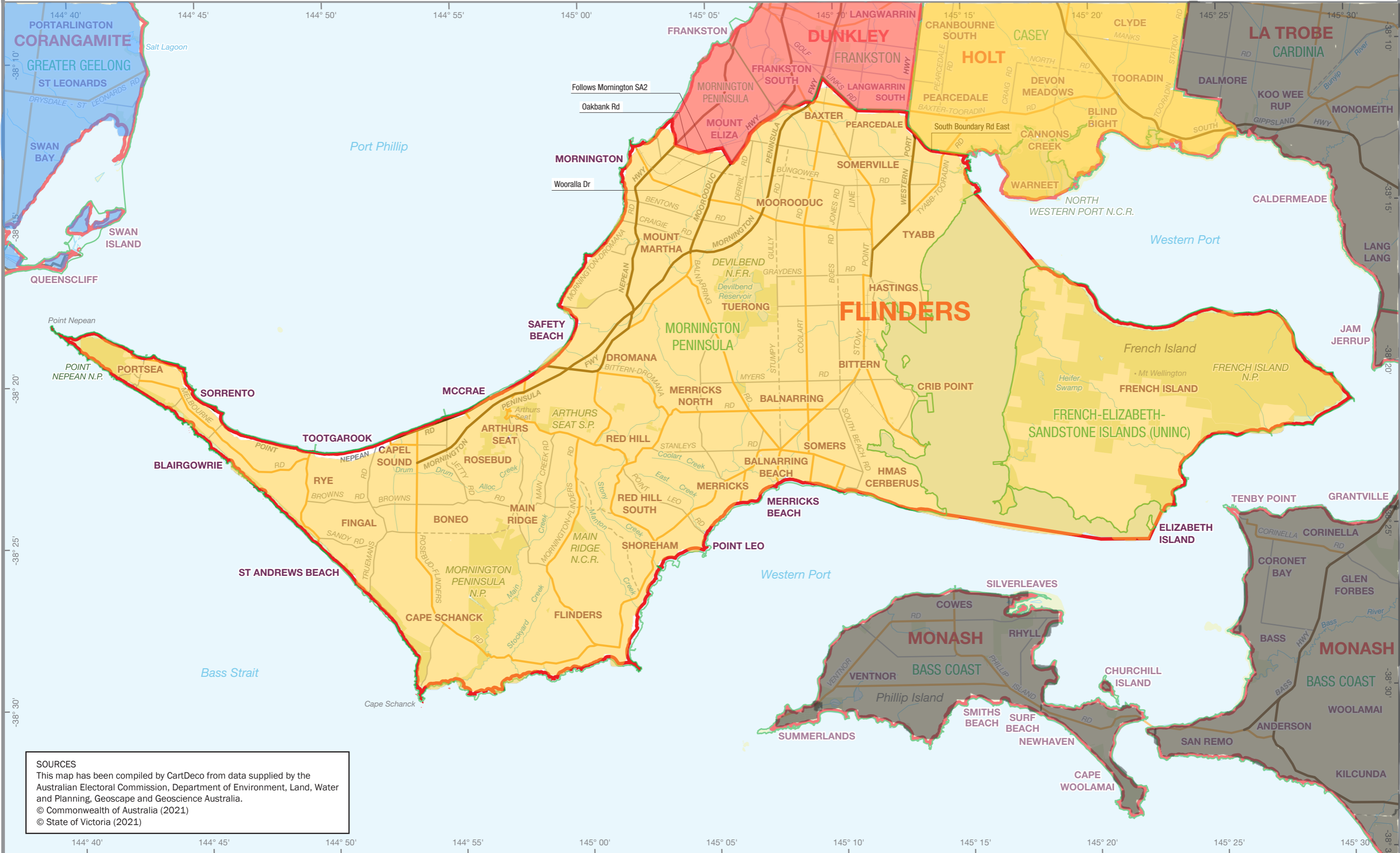
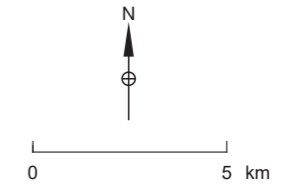




July 2021  
**MAP OF THE COMMONWEALTH  
 ELECTORAL DIVISION OF  
 FLINDERS**

Name and Boundary of  
 Electoral Division  
 Names and Boundaries of  
 adjoining Electoral Divisions  
 Names and Boundaries of  
 Local Government Areas (2021)

**FLINDERS**  
**MONASH**  
**MORNINGTON PENINSULA**



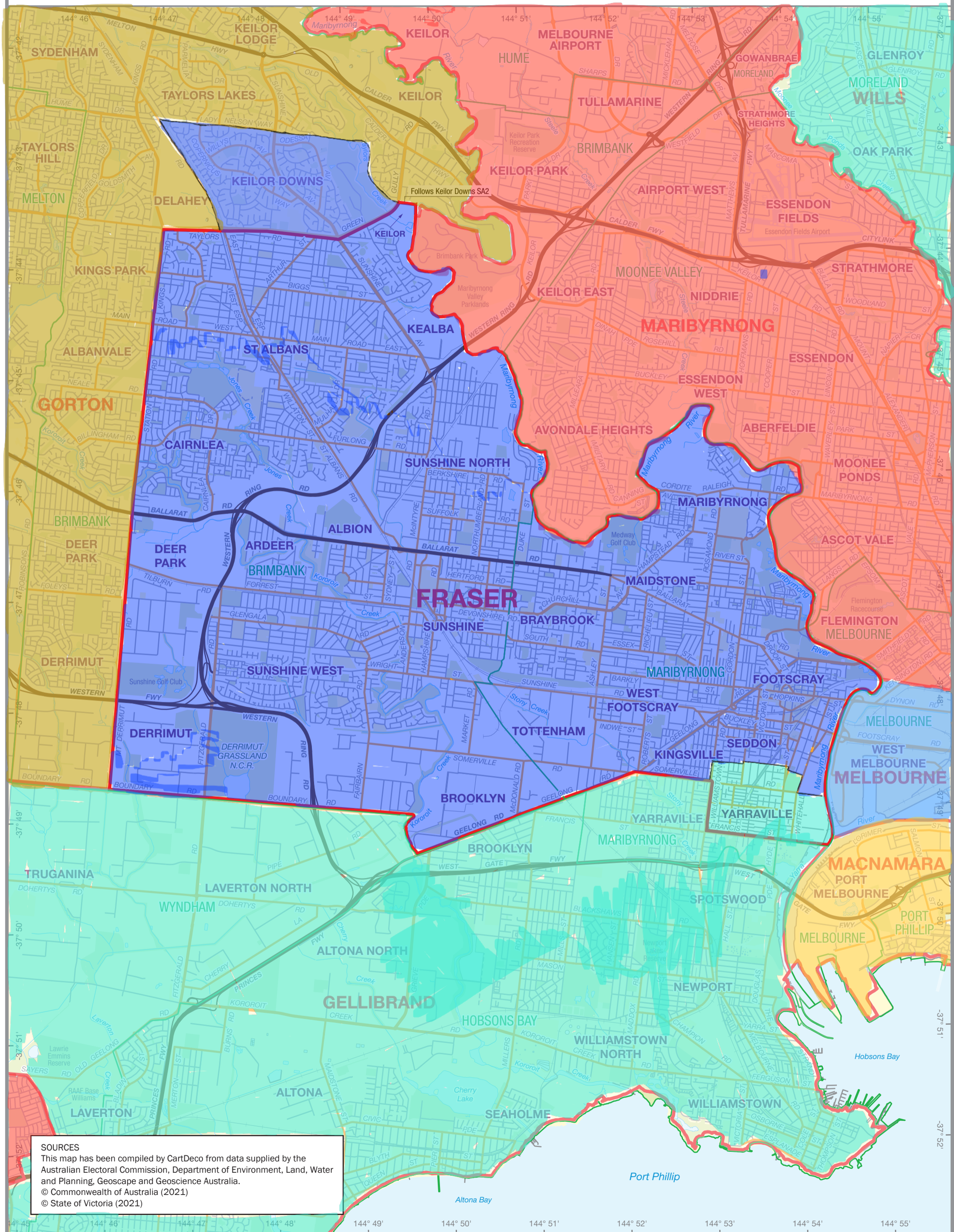
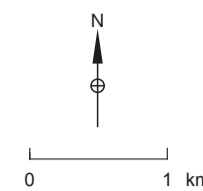
**SOURCES**  
 This map has been compiled by CartDeco from data supplied by the Australian Electoral Commission, Department of Environment, Land, Water and Planning, Geoscape and Geoscience Australia.  
 © Commonwealth of Australia (2021)  
 © State of Victoria (2021)



July 2021  
**MAP OF THE COMMONWEALTH  
 ELECTORAL DIVISION OF  
 FRASER**

Name and Boundary of  
 Electoral Division  
 Names and Boundaries of  
 adjoining Electoral Divisions  
 Names and Boundaries of  
 Local Government Areas (2021)

**FRASER**  
**WILLS**  
**BRIMBANK**



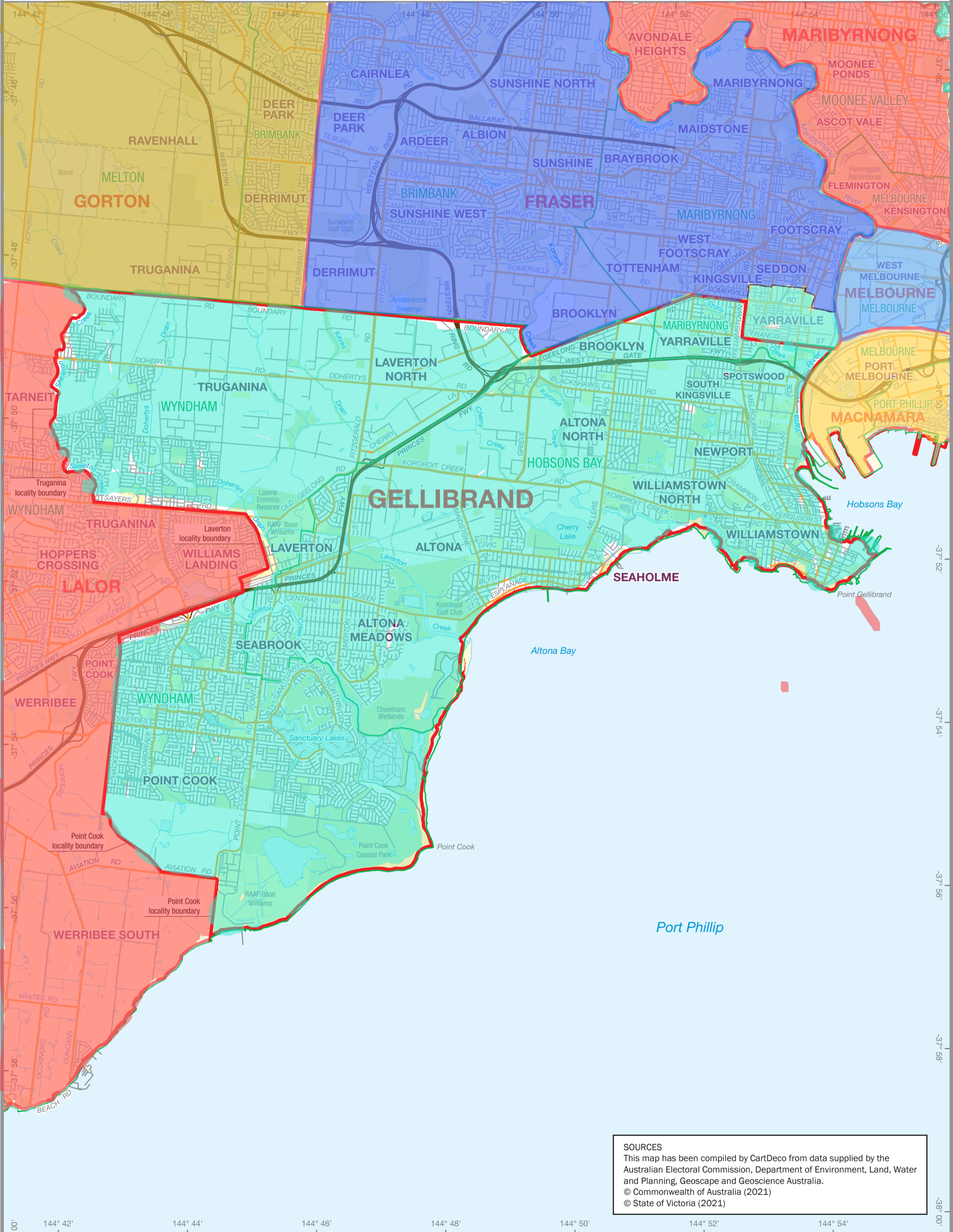
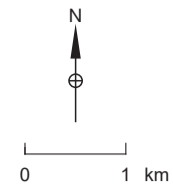
**SOURCES**  
 This map has been compiled by CartDeco from data supplied by the Australian Electoral Commission, Department of Environment, Land, Water and Planning, Geoscape and Geoscience Australia.  
 © Commonwealth of Australia (2021)  
 © State of Victoria (2021)



July 2021  
**MAP OF THE COMMONWEALTH  
 ELECTORAL DIVISION OF  
 GELLIBRAND**

Name and Boundary of  
 Electoral Division  
 Names and Boundaries of  
 adjoining Electoral Divisions  
 Names and Boundaries of  
 Local Government Areas (2021)

**GELLIBRAND**  
**FRASER**  
**HOBSONS BAY**



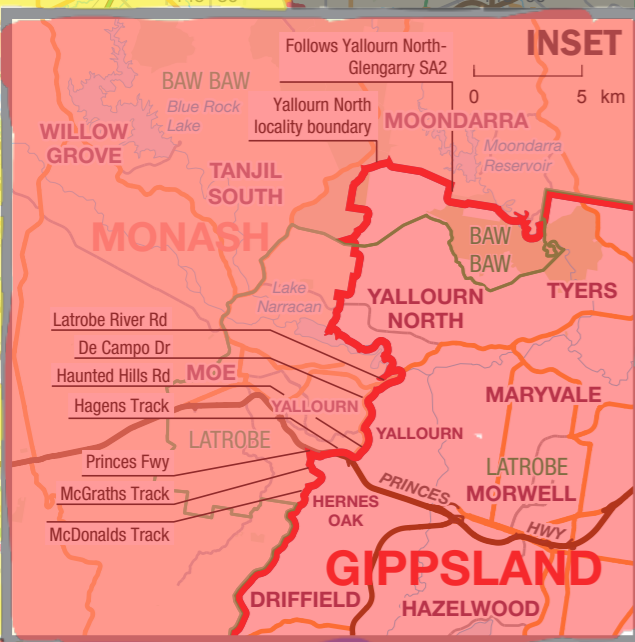
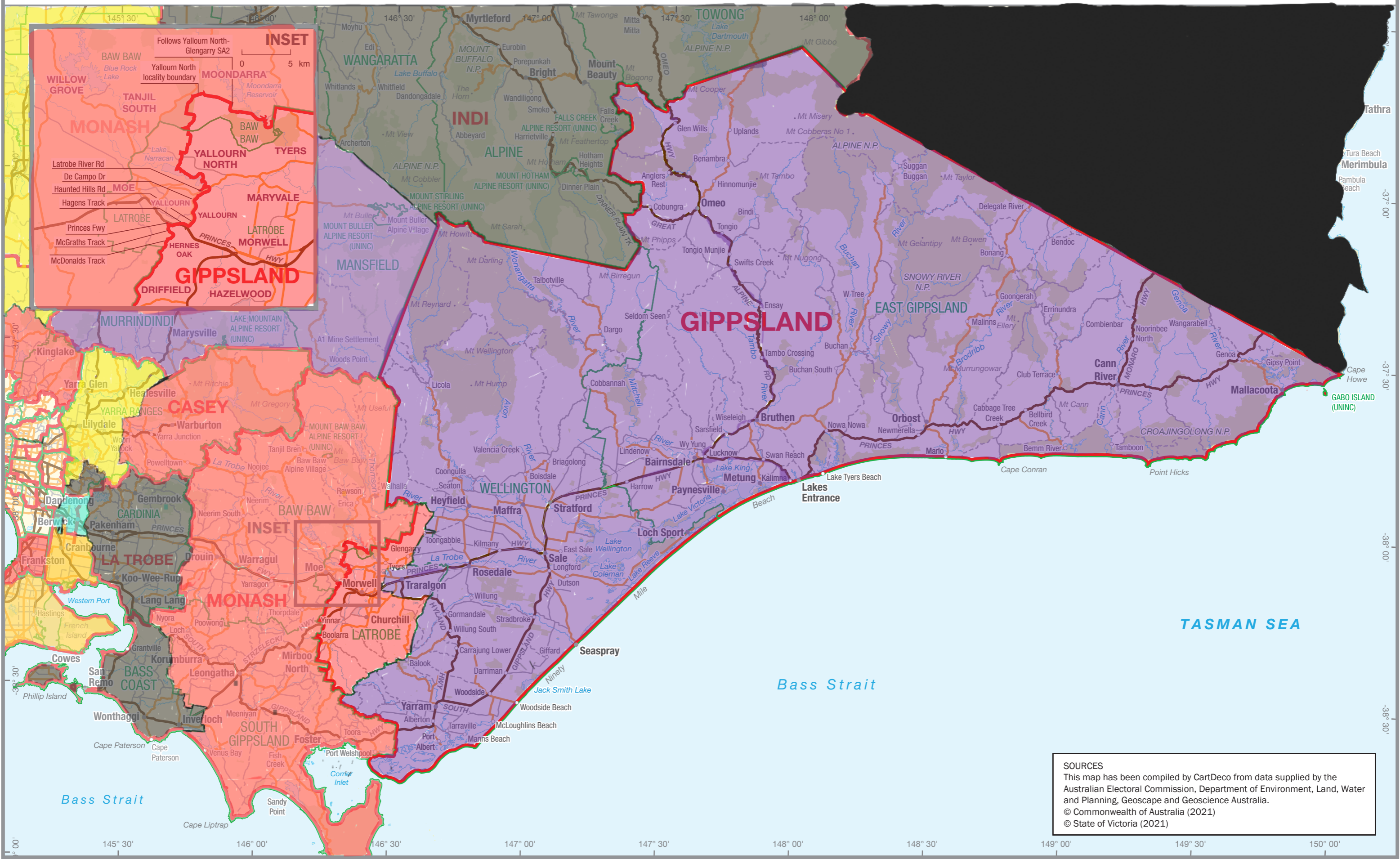
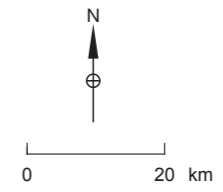
**SOURCES**  
 This map has been compiled by CartDeco from data supplied by the Australian Electoral Commission, Department of Environment, Land, Water and Planning, Geoscape and Geoscience Australia.  
 © Commonwealth of Australia (2021)  
 © State of Victoria (2021)



**July 2021**  
**MAP OF THE COMMONWEALTH**  
**ELECTORAL DIVISION OF**  
**GIPPSLAND**

Name and Boundary of Electoral Division  
 Names and Boundaries of adjoining Electoral Divisions  
 Names and Boundaries of Local Government Areas (2021)

**GIPPSLAND**  
**INDI**  
**WELLINGTON**



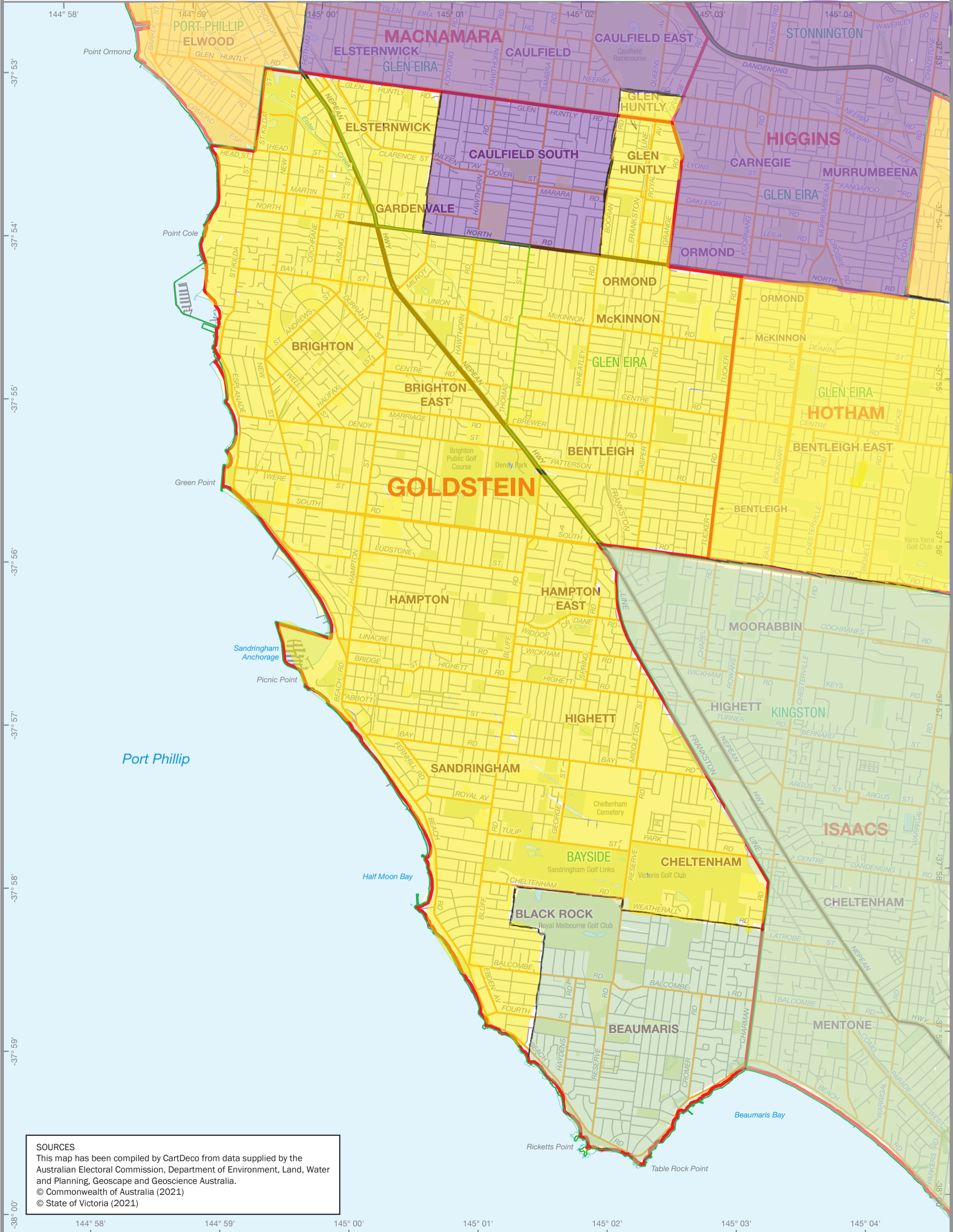
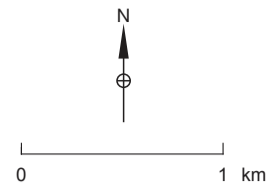
**SOURCES**  
 This map has been compiled by CartDeco from data supplied by the Australian Electoral Commission, Department of Environment, Land, Water and Planning, Geoscape and Geoscience Australia.  
 © Commonwealth of Australia (2021)  
 © State of Victoria (2021)



July 2021  
**MAP OF THE COMMONWEALTH  
 ELECTORAL DIVISION OF  
 GOLDSTEIN**

Name and Boundary of  
 Electoral Division  
 Names and Boundaries of  
 adjoining Electoral Divisions  
 Names and Boundaries of  
 Local Government Areas (2021)

**GOLDSTEIN**  
**HIGGINS**  
**BAYSIDE**



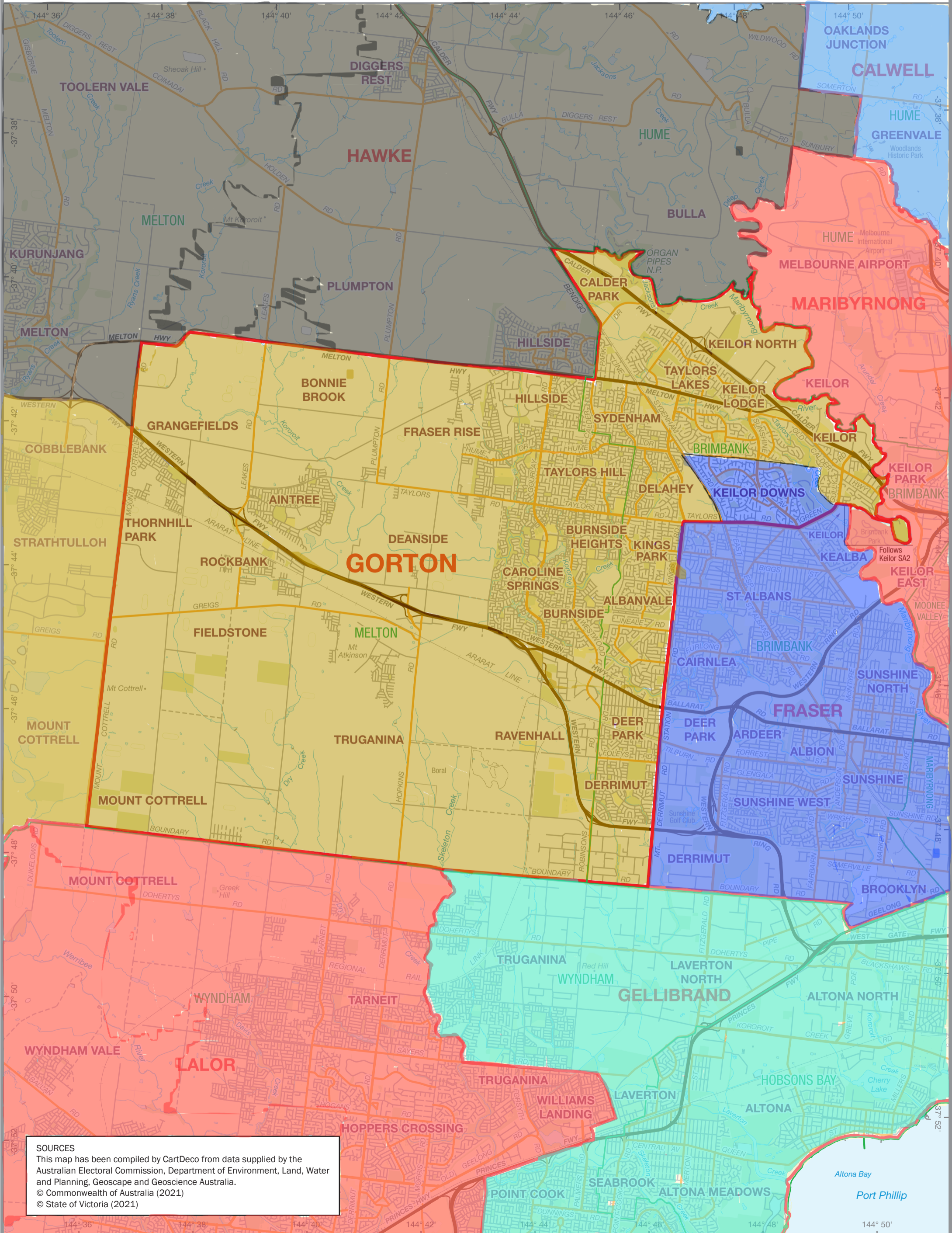
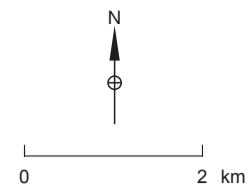
**SOURCES**  
 This map has been compiled by CartDeco from data supplied by the Australian Electoral Commission, Department of Environment, Land, Water and Planning, Geoscape and Geoscience Australia.  
 © Commonwealth of Australia (2021)  
 © State of Victoria (2021)



July 2021  
**MAP OF THE COMMONWEALTH  
 ELECTORAL DIVISION OF  
 GORTON**

Name and Boundary of  
 Electoral Division  
 Names and Boundaries of  
 adjoining Electoral Divisions  
 Names and Boundaries of  
 Local Government Areas (2021)

**GORTON**  
**HAWKE**  
**MELTON**



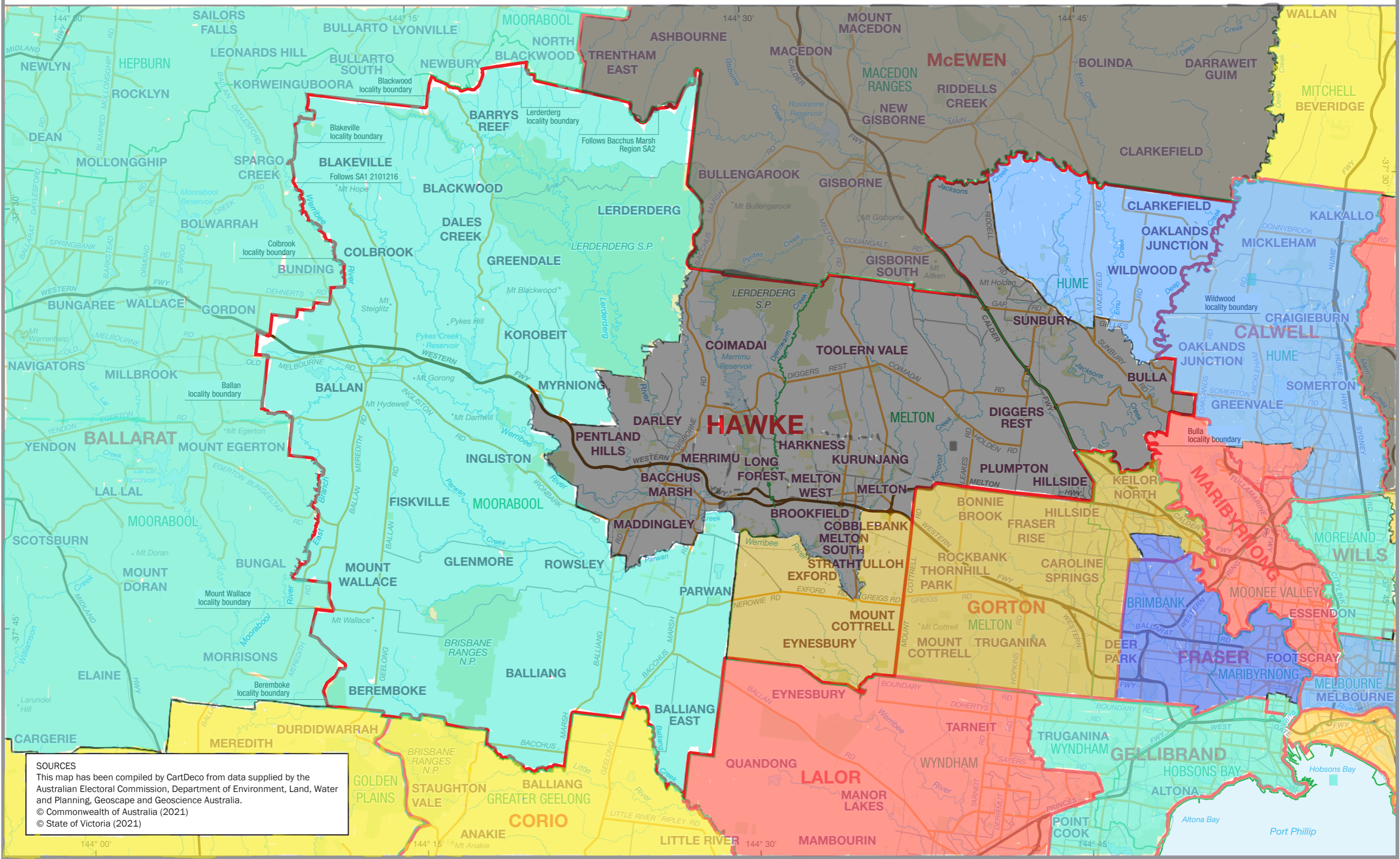
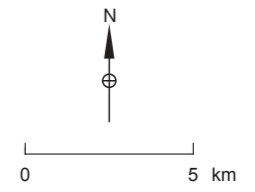
**SOURCES**  
 This map has been compiled by CartDeco from data supplied by the Australian Electoral Commission, Department of Environment, Land, Water and Planning, Geoscape and Geoscience Australia.  
 © Commonwealth of Australia (2021)  
 © State of Victoria (2021)



July 2021  
**MAP OF THE COMMONWEALTH  
 ELECTORAL DIVISION OF  
 HAWKE**

Name and Boundary of  
 Electoral Division  
 Names and Boundaries of  
 adjoining Electoral Divisions  
 Names and Boundaries of  
 Local Government Areas (2021)

**HAWKE**  
 McEWEN  
 HUME



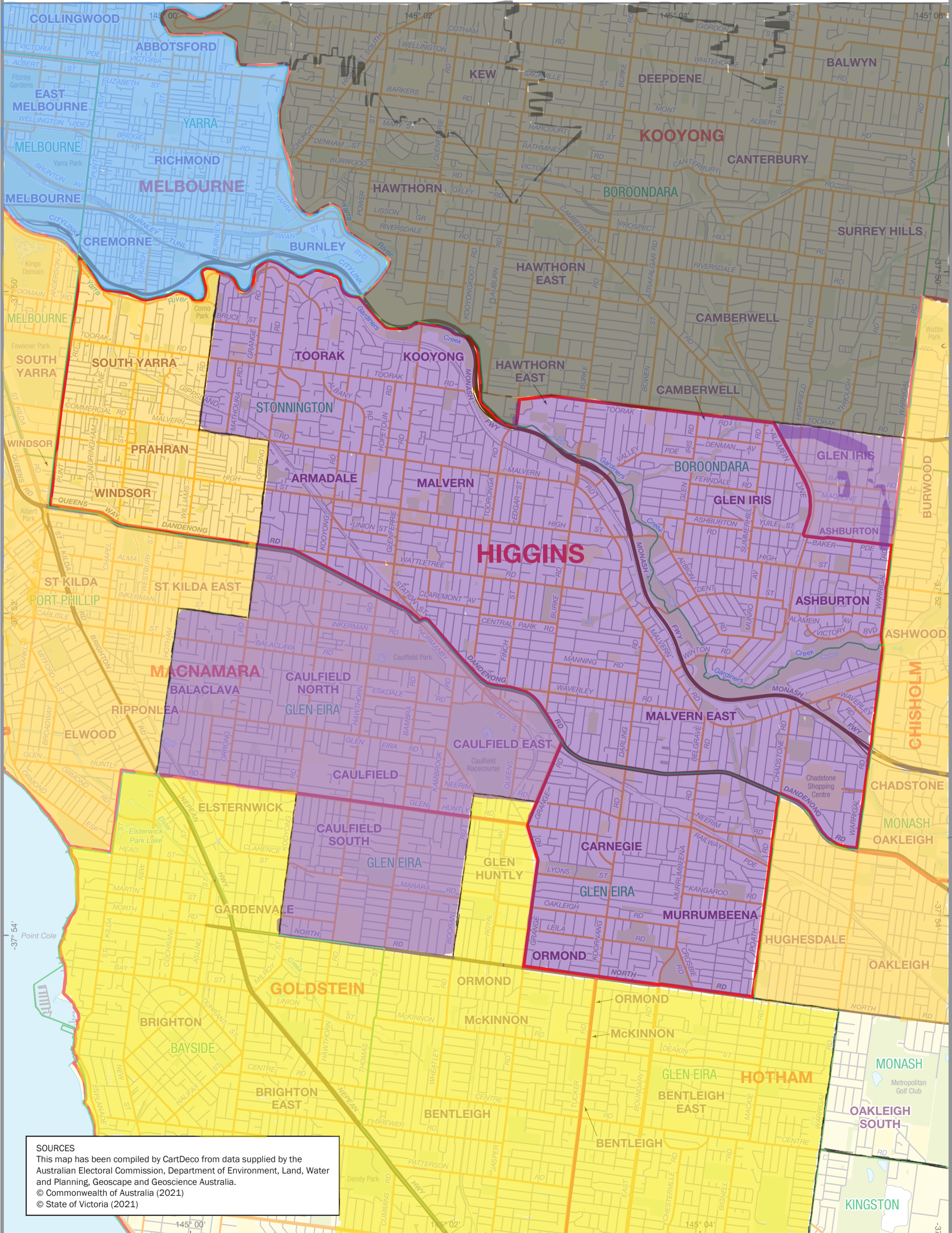
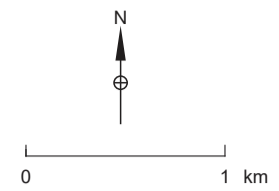
**SOURCES**  
 This map has been compiled by CartDeco from data supplied by the Australian Electoral Commission, Department of Environment, Land, Water and Planning, Geoscape and Geoscience Australia.  
 © Commonwealth of Australia (2021)  
 © State of Victoria (2021)



July 2021  
**MAP OF THE COMMONWEALTH  
 ELECTORAL DIVISION OF  
 HIGGINS**

Name and Boundary of  
 Electoral Division  
 Names and Boundaries of  
 adjoining Electoral Divisions  
 Names and Boundaries of  
 Local Government Areas (2021)

**HIGGINS**  
**KOOYONG**  
**STONNINGTON**



**SOURCES**  
 This map has been compiled by CartDeco from data supplied by the Australian Electoral Commission, Department of Environment, Land, Water and Planning, Geoscape and Geoscience Australia.  
 © Commonwealth of Australia (2021)  
 © State of Victoria (2021)

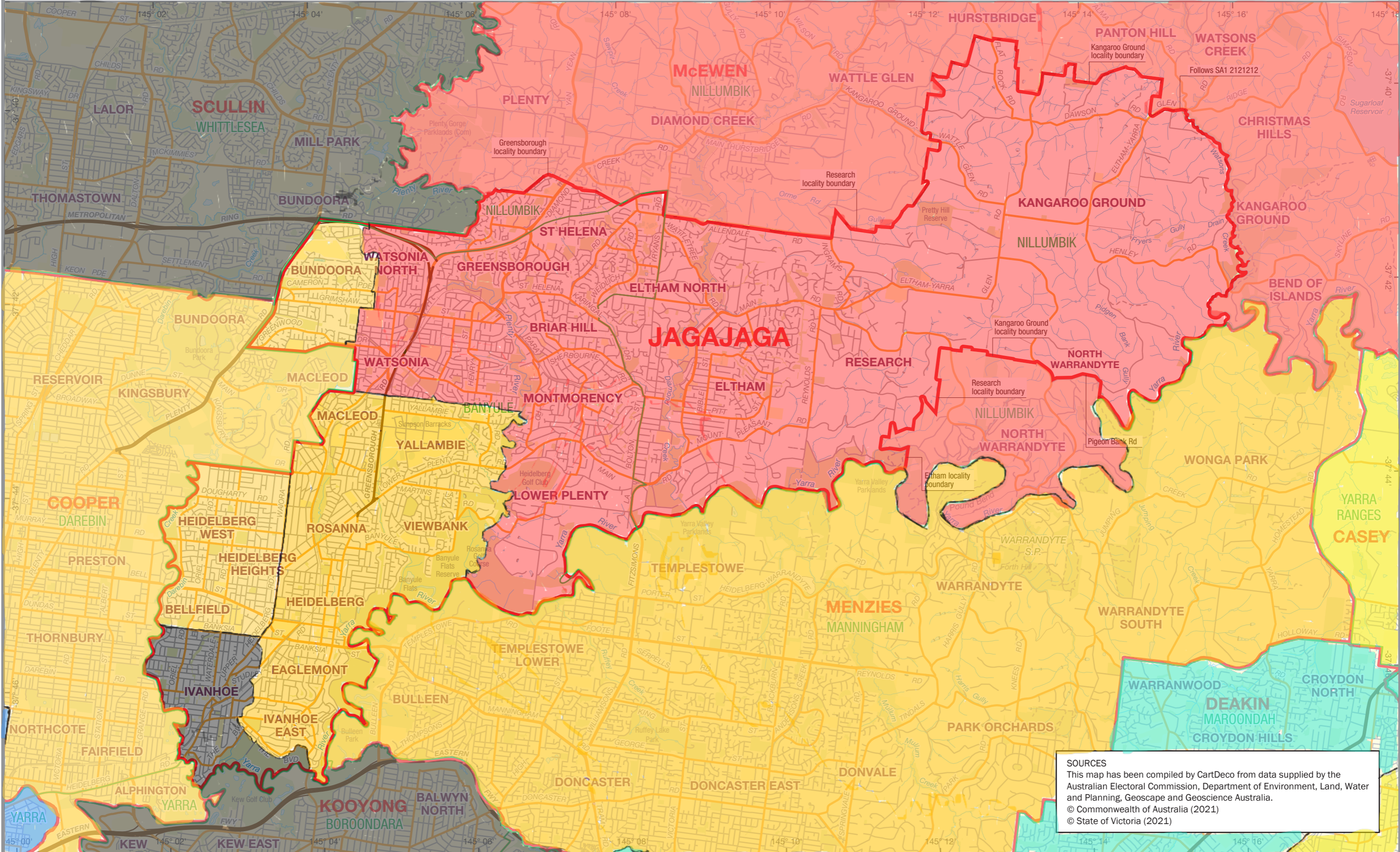




July 2021  
**MAP OF THE COMMONWEALTH  
 ELECTORAL DIVISION OF  
 JAGAJAGA**

Name and Boundary of  
 Electoral Division  
 Names and Boundaries of  
 adjoining Electoral Divisions  
 Names and Boundaries of  
 Local Government Areas (2021)

**JAGAJAGA**  
**MENZIES**  
**BANYULE**



**SOURCES**  
 This map has been compiled by CartDeco from data supplied by the Australian Electoral Commission, Department of Environment, Land, Water and Planning, Geoscape and Geoscience Australia.  
 © Commonwealth of Australia (2021)  
 © State of Victoria (2021)

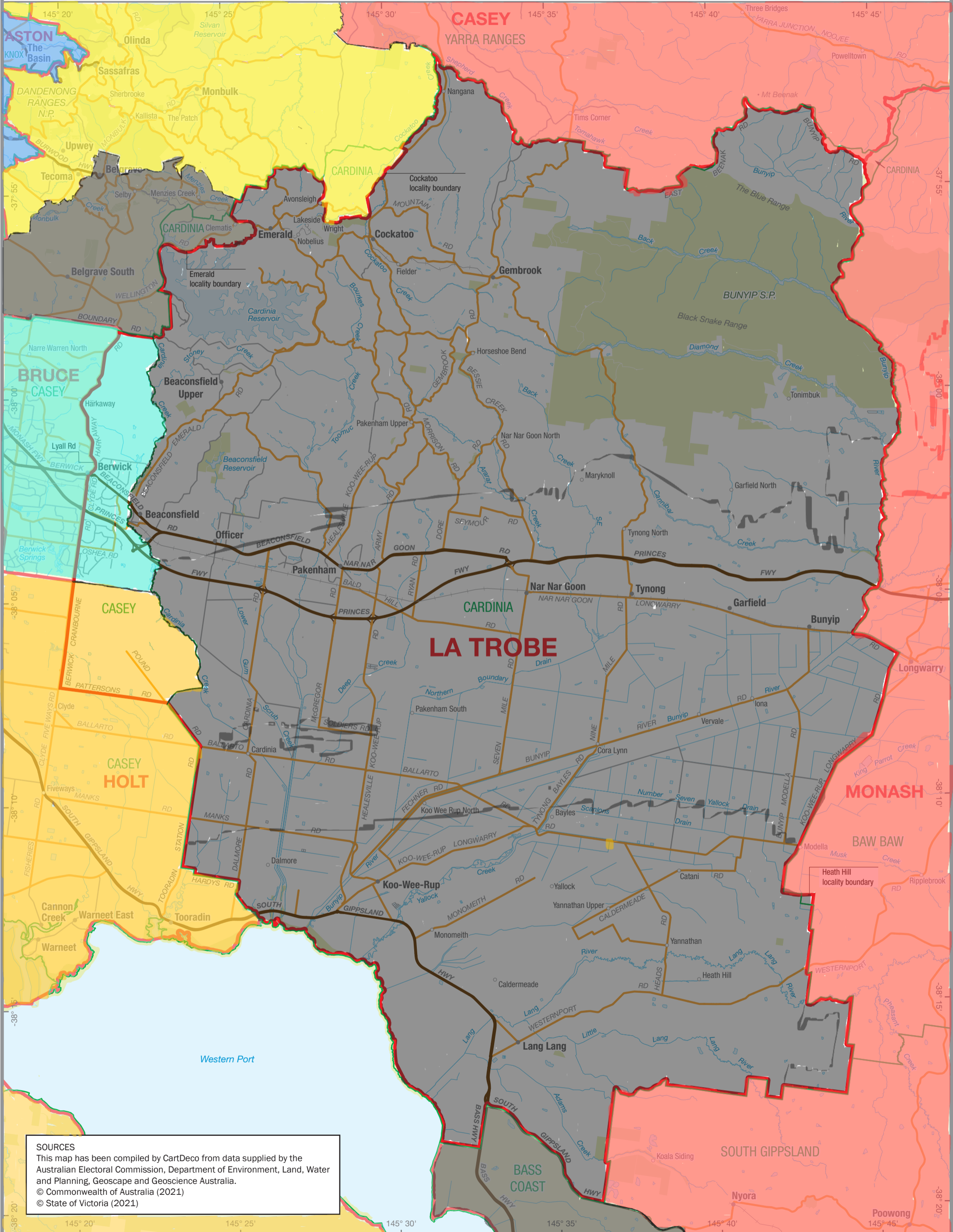
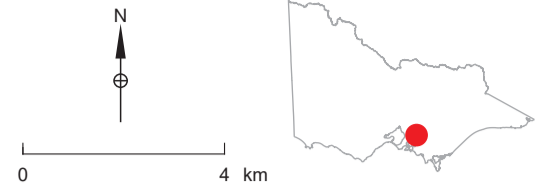




July 2021  
**MAP OF THE COMMONWEALTH  
 ELECTORAL DIVISION OF  
 LA TROBE**

Name and Boundary of  
 Electoral Division  
 Names and Boundaries of  
 adjoining Electoral Divisions  
 Names and Boundaries of  
 Local Government Areas (2021)

**LA TROBE**  
**HOLT**  
**CARDINIA**



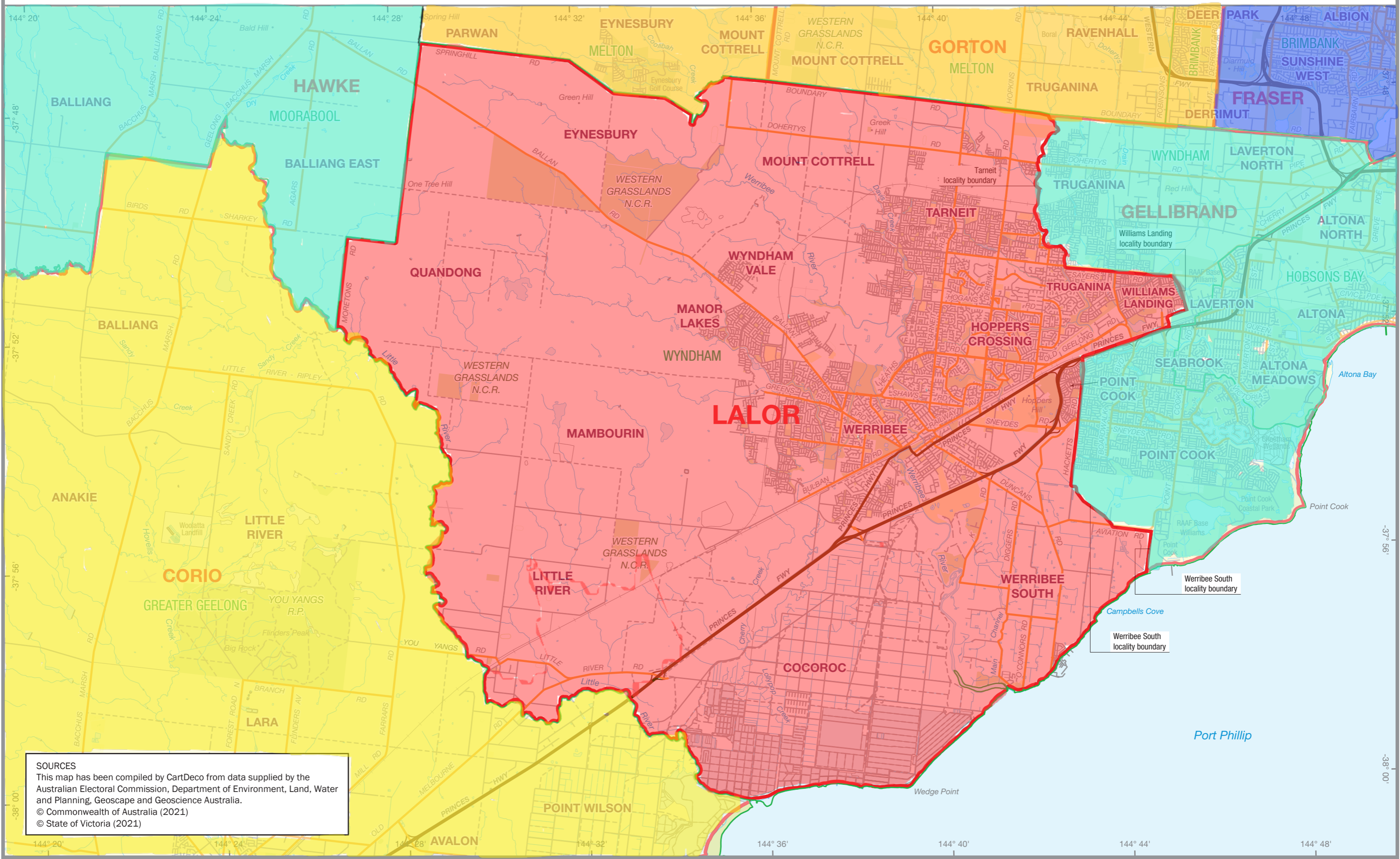
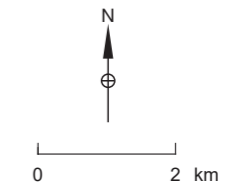
**SOURCES**  
 This map has been compiled by CartDeco from data supplied by the Australian Electoral Commission, Department of Environment, Land, Water and Planning, Geoscape and Geoscience Australia.  
 © Commonwealth of Australia (2021)  
 © State of Victoria (2021)



July 2021  
**MAP OF THE COMMONWEALTH  
 ELECTORAL DIVISION OF  
 LALOR**

Name and Boundary of  
 Electoral Division  
 Names and Boundaries of  
 adjoining Electoral Divisions  
 Names and Boundaries of  
 Local Government Areas (2021)

**LALOR**  
**CORIO**  
**WYNDHAM**



**SOURCES**  
 This map has been compiled by CartDeco from data supplied by the Australian Electoral Commission, Department of Environment, Land, Water and Planning, Geoscape and Geoscience Australia.  
 © Commonwealth of Australia (2021)  
 © State of Victoria (2021)

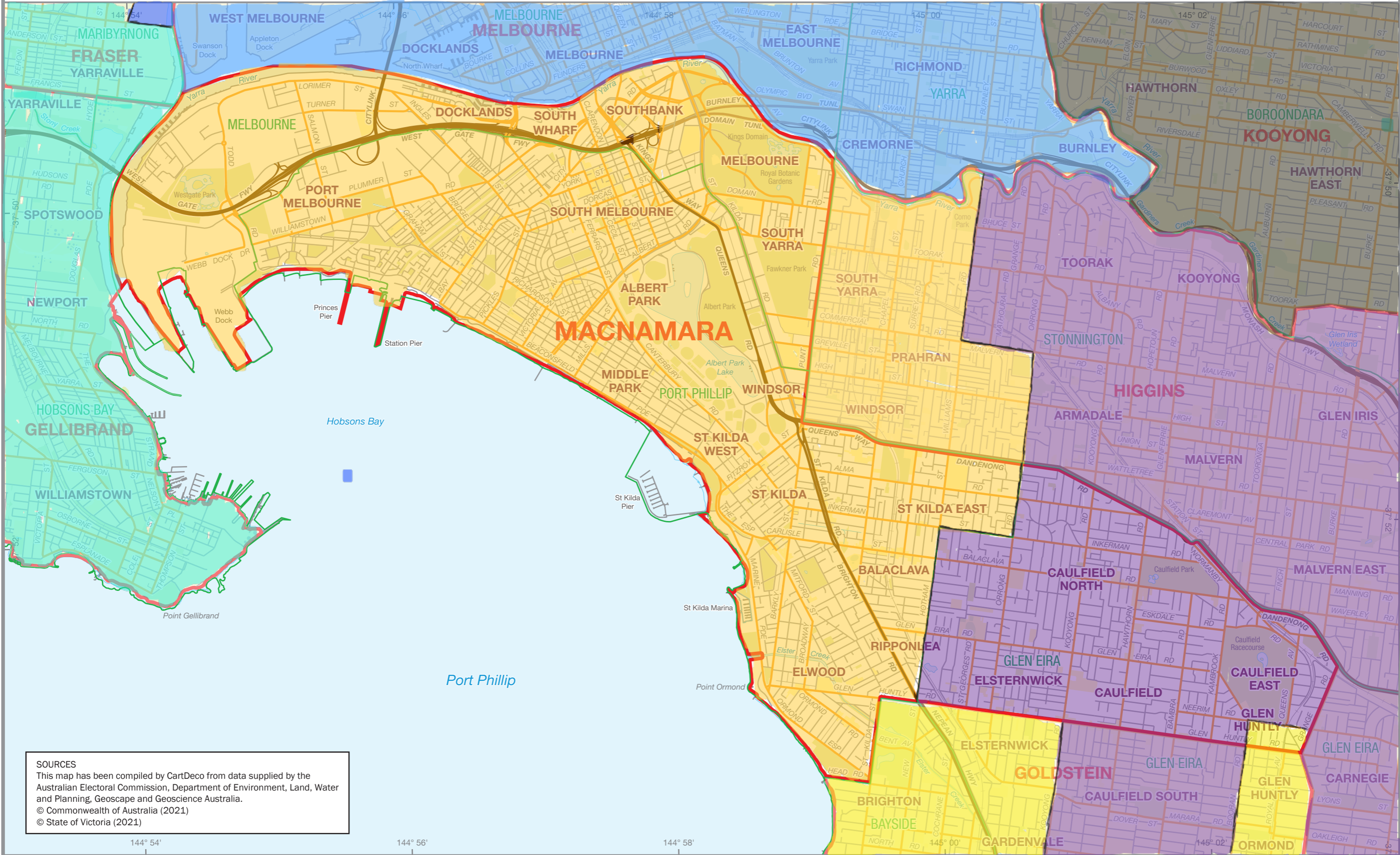
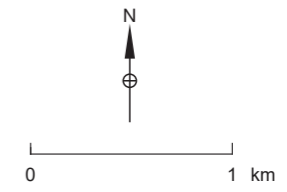




July 2021  
**MAP OF THE COMMONWEALTH  
 ELECTORAL DIVISION OF  
 MACNAMARA**

Name and Boundary of  
 Electoral Division  
 Names and Boundaries of  
 adjoining Electoral Divisions  
 Names and Boundaries of  
 Local Government Areas (2021)

**MACNAMARA**  
**HIGGINS**  
**PORT PHILLIP**



**SOURCES**  
 This map has been compiled by CartDeco from data supplied by the Australian Electoral Commission, Department of Environment, Land, Water and Planning, Geoscape and Geoscience Australia.  
 © Commonwealth of Australia (2021)  
 © State of Victoria (2021)

144° 54'      144° 56'      144° 58'      145° 00'      145° 02'